

MIRAI MR10-05 Leg2 Underway Thermosalinograph

Last Modified: 2017-06-29

[ReadMe](#) [Observation Data](#) [Data Format](#)

Cruise ID: [MR10-05 Leg2](#)

Underway Thermosalinograph: Processed (DMO)-QCed

Data Policy: [JAMSTEC](#)

Observation Items: Dissolved OXYGEN, Temperature, Salinity

Science Keywords:

OCEANS > OCEAN CHEMISTRY > OXYGEN
OCEANS > SALINITY/DENSITY > SALINITY
> OCEAN > SEA SURFACE
OCEANS TEMPERATURE TEMPERATURE

Cruise Report

http://www.godac.jamstec.go.jp/catalog/data/doc_catalog/media/MR10-05_leg1-2_all.pdf

[For Using Data](#)

Principal Investigator

Data Management Office

Use Constraints

See [Terms and Conditions](#) about constrain of use.

Data Citation

See [Terms and Conditions](#) about data citation.

Instrument

Instrument:

Continuous sea surface water monitoring system (MR10-04 Leg1 - MR14-02)



Overview

Thermosalinograph measures the following surface parameters continuously.

- temperature
- salinity
- dissolved oxygen

Sea surface water is continuously pumped up at 4.5 meters depth to the sea surface monitoring laboratory and then flowed into each analysis equipment through a steel pipe and a vinyl-chloride pipe.

The flow rate of this system is controlled by some valves. Data are recorded in the personal computer.

System

- Temperature sensor
Model : SBE-38, Sea-Bird Electronics, Inc.
Serial number : 3857820-0540
Measurement range : -5 to 35 deg-C (ITS-90)
Sensor location : Bow thruster room
- Salinity sensor
MicroTSG (Thermosalinograph)
Model : SBE-45, Sea-Bird Electronics, Inc.
Serial number : 4557820-0319
Measurement range : [temperature] -5 to +35 deg-C (ITS-90), [conductivity] 0 to 7 S/m
Sensor location : Sea surface monitoring laboratory
- DO sensor
Model : OPTODE 3835, AANDERAA Instruments.
Serial number : 1233
Measurement range : 0 to 500 umol dcum
Sensor location : Sea surface monitoring laboratory

Number of significant figures of data

After considering the accuracy of the sensors, the significant digit of data was changed as in the following list.

Data	Raw (ASCII data)	On this web site
Temperature	0.0001 [deg-C]	0.001 [deg-C]
Salinity	0.0001 [PSU]	0.001 [PSU]
Dissolved oxygen	0.01 [umol/kg]	0.1 [umol/kg]

* The unit of the dissolved oxygen was changed from ml/l into umol/kg since MR10-04.

Data acquisition

Date/Time (UTC)	Start/Stop	Remarks
2010/09/02, 19:17	start	54-06.81N, 166-31.28W
2010/09/13, 00:20	stop	71-46.05N, 154-52.88W
2010/09/13, 00:54	start	71-42.78N, 155-12.55W
2010/09/23, 13:55	stop	78-12.30N, 164-59.29W
2010/09/23, 13:58	start	78-12.90N, 164-59.24W
2010/09/23, 14:48	stop	78-22.48N, 165-02.32W

2010/09/23, 16:28	start	78-32.90N, 164-59.30W
2010/09/26, 06:35	stop	76-23.55N, 154-43.07W
2010/09/26, 07:36	start	76-23.52N, 154-44.55W
2010/09/28, 02:35	stop	72-59.91N, 161-59.31W
2010/09/28, 02:55	start	72-59.84N, 161-59.77W
2010/10/12, 06:53	stop	69-30.81N, 168-57.31W
2010/10/12, 07:16	start	69-29.82N, 168-57.80W
2010/10/15, 23:26	stop	56-25.25N, 166-44.51W

* maintenance and problems are listed in Table 4.3-1 of cruise report.

Calibration Information

Calibration Information is as follows.

[Calibration Information](#)

Data processing

(1) Quality control

QCed data were added flag according to the NODC (National Oceanographic Data Center) quality control procedure.

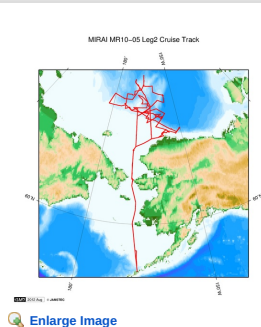
1) The gradient check of adjacent depth data

Please see the site of NODC of the following link for quality control procedure in detail.

[QUALITY CONTROL AND PROCESSING OF HISTORICAL OCEANOGRAPHIC TEMPERATURE, SALINITY, AND OXYGEN DATA](#)

In addition, an abnormal value is identified by a visual check, and the data after visual QC is released.

Related Information



MR10-05 Leg2

Ship Name: MIRAI

Period: 2010-09-02 - 2010-10-16

Chief Scientist: Motoyo Ito (JAMSTEC)

Project Name: [Arctic Ocean Climate System Research]

Proposal ▶ Arctic Climate Oceanography

Title:

[Enlarge Image](#)

Update History

2017-06-29	An observation data was registered.
2015-06-04	An observation data was registered.
2015-04-10	An observation data was registered.
2014-04-09	An observation data was registered.

JAMSTEC

[Site Policy](#)

[Privacy Policy](#)

[Application for Data and Samples](#)

[Data Policy](#)

What's New

[Update History](#)

[Feeds](#)

Lists

[Publication List](#)

[Amount of Public Info.](#)

Data

[Map Search](#)

[Data Tree](#)

[Detailed Search](#)

Information of the Ships

[NATSUSHIMA](#)

[KAIYO](#)

[YOKOSUKA](#)

[MIRAI](#)

[KAIREI](#)

[CHIKYU](#)

[KAIMEI](#)

[SHINSEI MARU](#)

[HAKUHO MARU](#)

Information of the Submersibles

[KAIKO](#)

[SHINKAI 2000](#)

[SHINKAI 6500](#)

[DEEP TOW](#)

[HYPER-DOLPHIN](#)

[URASHIMA](#)

[YOKOSUKA DEEP TOW](#)

[6K Camera DEEP TOW](#)

[6K Sonar DEEP TOW](#)

[KM-ROV](#)

[POWER GRAB SAMPLER \(SHELL\)](#)

[POWER GRAB SAMPLER \(CLOW\)](#)

[BMS](#)

Go to a Cruise Information

Cruise ID:

Go to a Dive Information

Dive ID:



MIRAI MR10-05 Leg2 Underway Thermosalinograph

Last Modified: 2017-06-29

[ReadMe](#) [Observation Data](#) [Data Format](#)

Cruise ID: [MR10-05 Leg2](#)

Underway Thermosalinograph: Processed (DMO)-QCed

Data Policy: [JAMSTEC](#)

TSG DMO

Format Description for the QCed Data

Each data file contains one line header and daily observation data.

Header part

No.	Column	Content	Format	Remarks
1	1	Header ID	a1	fixed as '#'
2	3 - 6	Data ID	a4	TSG
3	8 - 22	Cruise ID	a15	e.g. MRYX-XX_legx
4	68 - 71	Number of data lines	i4	
5	72 - 73	Terminator	-	CR+LF

Data part

No.	Column	Content	Unit	Format	Remarks
1	1 - 8	Date	-	i8	YYYYMMDD (UTC)
2	10 - 13	Time	-	i4	hhmm (UTC)
3	15 - 23	Latitude	-	i2,a1,f5.2,a1	dd-mm.mmN(S)
4	25 - 34	Longitude	-	i3,a1,f5.2,a1	ddd-mm.mmE(W)
5	35 - 45	Temperature	deg-C	f11.3	ITS-90
6	46 - 56	Salinity	PSU	f11.3	PSS-78
7	57 - 67	Dissolved oxygen	μmol/kg	f11.1	
8	68 - 78	Flag	-	i11	1 - 6 : space 7 : flag of date/time 8 : flag of latitude/longitude 9 : flag of temperature 10 : flag of salinity 11 : flag of dissolved oxygen
9	79 - 80	Terminator	-	-	CR+LF

* This format has been applied since MR10-04 cruise of R/V Mirai.

* Temperature, Salinity, Dissolved oxygen: Missing value is presented by '-5', and error value is presented by '-9'.

Definition of Quality Control Flags

1. Observed Level Flags

- 0 - accepted value
- 1 - range outlier (outside of broad range check)
- A - doubtful value
- N - missing value

2. Date and time flag (Thermosalinograph only)

- 0 - accepted data and time
- 1 - failed duplicate/missing/incorrect date and time

3. Position flag (Thermosalinograph only)

- 0 - accepted position
- 1 - failed estimated ship speed check including missing/incorrect position

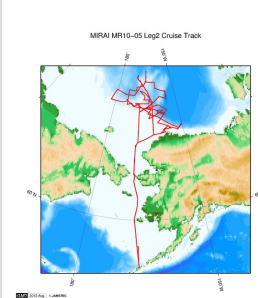
For details about range set of temperature, salinity and oxygen data, please refer the web site of NODC (National Oceanographic Data Center) from the following link for quality control procedure.

[QUALITY CONTROL AND PROCESSING OF HISTORICAL OCEANOGRAPHIC TEMPERATURE, SALINITY, AND OXYGEN DATA](#)

Sample Program

[ex_read2.f](#)

Related Information



[Enlarge Image](#)

MR10-05 Leg2

Ship Name: MIRAI
Period: 2010-09-02 - 2010-10-16
Chief Scientist: Motoyo Ito (JAMSTEC)
Project Name: [Arctic Ocean Climate System Research]
Proposal ▶ Arctic Climate Oceanography
Title:

Update History

2017-06-29	An observation data was registerd.
2015-06-04	An observation data was registerd.
2015-04-10	An observation data was registerd.
2014-04-09	An observation data was registerd.

JAMSTEC

[Site Policy](#)
[Privacy Policy](#)
[Application for Data and Samples](#)
[Data Policy](#)
What's New
[Update History](#)
[Feeds](#)

Lists

[Publication List](#)
[Amount of Public Info.](#)

Data

[Map Search](#)
[Data Tree](#)
[Detailed Search](#)

Information of the Ships

[NATSUSHIMA](#)
[KAIYO](#)
[YOKOSUKA](#)
[MIRAI](#)
[KAIREI](#)
[CHIKYU](#)
[KAIMEI](#)
[SHINSEI MARU](#)
[HAKUHO MARU](#)

Information of the Submersibles

[KAIKO](#)
[SHINKAI 2000](#)
[SHINKAI 6500](#)
[DEEP TOW](#)
[HYPER-DOLPHIN](#)
[URASHIMA](#)
[YOKOSUKA DEEP TOW](#)
[6K Camera DEEP TOW](#)
[6K Sonar DEEP TOW](#)
[KM-ROV](#)
[POWER GRAB SAMPLER \(SHELL\)](#)
[POWER GRAB SAMPLER \(CLOW\)](#)
[BMS](#)

Go to a Cruise Information

Cruise ID:

Go to a Dive Information

Dive ID:

Copyright 2011 Japan Agency for Marine-Earth Science and Technology



JAMSTEC

国立研究開発法人
海洋研究開発機構
JAPAN AGENCY FOR MARINE-EARTH SCIENCE AND TECHNOLOGY

MIRAI MR10-05 Leg2 Underway Thermosalinograph

Last Modified: 2017-06-29

[ReadMe](#) [Observation Data](#) [Data Format](#)

Cruise ID: [MR10-05 Leg2](#)

Underway Thermosalinograph: Processed (DMO)-QCed

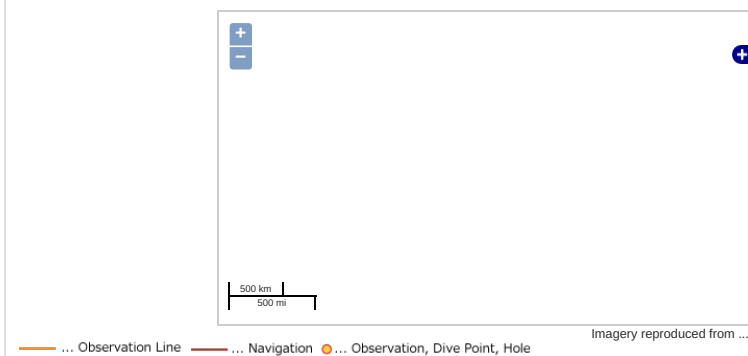
Data Policy: [JAMSTEC](#)

Observation Items: Dissolved OXYGEN, Temperature, Salinity

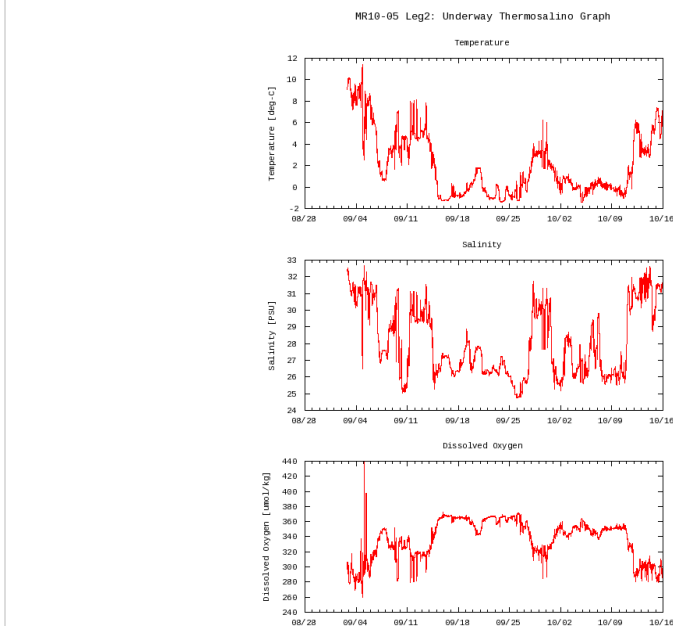
Science Keywords:

OCEANS > OCEAN CHEMISTRY > OXYGEN
OCEANS > SALINITY/DENSITY > SALINITY
> OCEAN > SEA SURFACE
OCEANS TEMPERATURE TEMPERATURE

Observation Map



Figures



Data List

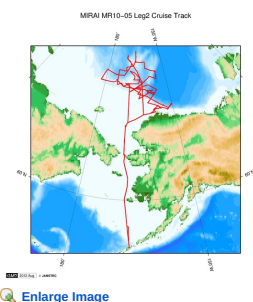
[Add to Basket](#)

☐ File names

<input type="checkbox"/> 20100902.dat
<input type="checkbox"/> 20100903.dat
<input type="checkbox"/> 20100904.dat
<input type="checkbox"/> 20100905.dat
<input type="checkbox"/> 20100906.dat
<input type="checkbox"/> 20100907.dat
<input type="checkbox"/> 20100908.dat
<input type="checkbox"/> 20100909.dat
<input type="checkbox"/> 20100910.dat
<input type="checkbox"/> 20100911.dat
<input type="checkbox"/> 20100912.dat
<input type="checkbox"/> 20100913.dat
<input type="checkbox"/> 20100914.dat
<input type="checkbox"/> 20100915.dat
<input type="checkbox"/> 20100916.dat
<input type="checkbox"/> 20100917.dat
<input type="checkbox"/> 20100918.dat

File names
<input type="checkbox"/> 20100919.dat
<input type="checkbox"/> 20100920.dat
<input type="checkbox"/> 20100921.dat
<input type="checkbox"/> 20100922.dat
<input type="checkbox"/> 20100923.dat
<input type="checkbox"/> 20100924.dat
<input type="checkbox"/> 20100925.dat
<input type="checkbox"/> 20100926.dat
<input type="checkbox"/> 20100927.dat
<input type="checkbox"/> 20100928.dat
<input type="checkbox"/> 20100929.dat
<input type="checkbox"/> 20100930.dat
<input type="checkbox"/> 20101001.dat
<input type="checkbox"/> 20101002.dat
<input type="checkbox"/> 20101003.dat
<input type="checkbox"/> 20101004.dat
<input type="checkbox"/> 20101005.dat
<input type="checkbox"/> 20101006.dat
<input type="checkbox"/> 20101007.dat
<input type="checkbox"/> 20101008.dat
<input type="checkbox"/> 20101009.dat
<input type="checkbox"/> 20101010.dat
<input type="checkbox"/> 20101011.dat
<input type="checkbox"/> 20101012.dat
<input type="checkbox"/> 20101013.dat
<input type="checkbox"/> 20101014.dat
<input type="checkbox"/> 20101015.dat
<input type="checkbox"/> ex_read2.f (Sample Program)

Related Information



[Enlarge Image](#)

MR10-05 Leg2

Ship Name: MIRAI
 Period: 2010-09-02 ~ 2010-10-16
 Chief Scientist: Motoyo Ito (JAMSTEC)
 Project Name: [Arctic Ocean Climate System Research]
 Proposal ▶ Arctic Climate Oceanography
 Title:

Update History

2017-06-29	An observation data was registered.
2015-06-04	An observation data was registered.
2015-04-10	An observation data was registered.
2014-04-09	An observation data was registered.

JAMSTEC

[Site Policy](#)
[Privacy Policy](#)
[Application for Data and Samples](#)
[Data Policy](#)
What's New
[Update History](#)
[Feeds](#)

Lists

[Publication List](#)
[Amount of Public Info.](#)

Data

[Map Search](#)
[Data Tree](#)
[Detailed Search](#)

Information of the Ships

[NATSUSHIMA](#)
[KAIYO](#)
[YOKOSUKA](#)
[MIRAI](#)
[KAIREI](#)
[CHIKYU](#)
[KAIMEI](#)
[SHINSEI MARU](#)
[HAKUHO MARU](#)

Information of the Submersibles

[KAIKO](#)
[SHINKAI 2000](#)
[SHINKAI 6500](#)
[DEEP TOW](#)
[HYPER-DOLPHIN](#)
[URASHIMA](#)
[YOKOSUKA DEEP TOW](#)
[6K Camera DEEP TOW](#)
[6K Sonar DEEP TOW](#)
[KM-ROV](#)
[POWER GRAB SAMPLER \(SHELL\)](#)
[POWER GRAB SAMPLER \(CLOW\)](#)
[BMS](#)

Go to a Cruise Information

Cruise ID:

Go to a Dive Information

Dive ID: