

## MIRAI MR15-04 Doppler Radar

Last Modified: 2017-12-21

### ReadMe

Cruise ID: [MR15-04](#)

Doppler Radar: Raw

Data Policy: [JAMSTEC](#)

Observation Items: Reflectivity, Doppler velocity

Science Keywords:

ATMOSPHERE > PRECIPITATION  
ATMOSPHERE > CLOUDS  
ATMOSPHERE > ATMOSPHERIC WINDS  
SPECTRAL/ENGINEERING > RADAR > DOPPLER VELOCITY  
SPECTRAL/ENGINEERING > RADAR > RADAR REFLECTIVITY

### Cruise Report

[http://www.godac.jamstec.go.jp/catalog/data/doc\\_catalog/media/MR15-04\\_all.pdf](http://www.godac.jamstec.go.jp/catalog/data/doc_catalog/media/MR15-04_all.pdf)

#### For Using Data

##### Principal Investigator

Data Management Office

JAMSTEC / BPPT joint cruise in the Indonesian waters.

##### Use Constraints

See [Terms and Conditions](#) about constrain of use.

##### Data Citation

See [Terms and Conditions](#) about data citation.

### Instrument

Instrument:

Doppler radar (MR14-04 Leg1 -)



### Specifications

#### Doppler radar

Manufacturer/model: Toshiba Co., Japan/ TW4419A  
Frequency: 5370MHz (C-band)  
Transmitter: Solid-state transmitter  
Pulse configuration : Using pulse-compression  
Polarimetry: Horizontal and vertical  
Peak power: 6kW(H) + 6kW(V)  
Antenna diameter 4m  
Beam angle: 1.0degree  
Location (from sea surface): 24m (center position of antenna)

#### Inertial navigation system

Manufacturer/model: iXBlue SAS, France / PHINS  
Location (from sea surface): 21m

### Parameter

#### Surveillance Scan

Scan Interval [min] :	30
Elevations[deg] :	0.5
Pulse width (short/long) [μs] :	2 / 200
Scan speed [deg/sec] :	36
PRF*1 [Hz] :	400
Sweep integration (Pulse /Ray) :	8 samples
Ray spacing [deg] :	0.7
Bin spacing [m] :	150
Max. range [km] :	300

#### Volume Scan

Scan interval [min] :	6				
Elevations[deg] :	0.5	1.0, 1.8, 2.6, 3.4, 4.2, 5.1, 6.2, 7.6, 9.7, 12.2, 15.2	18.7, 23.0, 27.9, 33.5, 40.0		
Pulse width (short/long) [μs] :	1 / 64	1 / 32	1 / 32		
Scan speed [deg/sec] :	18	24	36		
PRF*1[Hz]	dual PRF (ray alternative)*2				
	667	833	938	1250	1333 2000

Sweep integration (Pulse /Ray)	26 samples	33 samples	27 samples	34 samples	37 samples	55 samples
Ray spacing [deg] :	0.7		0.7		1.0	
Bin spacing [m] :	150					
Max. range [km] :	150		100		60	

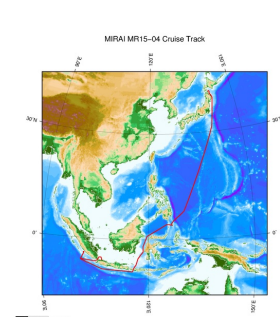
\*1 Pulse Repetition Frequency

\*2 During this cruise, the data were measured with the dual-PRF mode. Therefore, unfolding of Doppler velocity was applied automatically.

#### Need raw data?

If you would like the raw data set, please contact us from "Contact Us" above.

#### Related Information



© 2015 JAMSTEC

[Enlarge Image](#)

#### MR15-04

Ship Name: MIRAI

Period: 2015-11-05 - 2015-12-20

Chief Scientist: Masaki Katsumata (JAMSTEC)

Proposal ▶ Observational study of the heavy rain zone in the tropical eastern Indian ocean

Title:

#### Update History

2017-12-21 An observation data was registered.

#### JAMSTEC

[Site Policy](#)

[Privacy Policy](#)

[Application for Data and Samples](#)

[Data Policy](#)

[What's New](#)

[Update History](#)

[Feeds](#)

#### Lists

[Publication List](#)

[Amount of Public Info.](#)

#### Data

[Map Search](#)

[Data Tree](#)

[Detailed Search](#)

#### Information of the Ships

[NATSUSHIMA](#)

[KAIYO](#)

[YOKOSUKA](#)

[MIRAI](#)

[KAIREI](#)

[CHIKYU](#)

[KAIMEI](#)

[SHINSEI MARU](#)

[HAKUHO MARU](#)

#### Information of the Submersibles

[KAIKO](#)

[SHINKAI 2000](#)

[SHINKAI 6500](#)

[DEEP TOW](#)

[HYPER-DOLPHIN](#)

[URASHIMA](#)

[YOKOSUKA DEEP TOW](#)

[6K Camera DEEP TOW](#)

[6K Sonar DEEP TOW](#)

[KM-ROV](#)

[POWER GRAB SAMPLER \(SHELL\)](#)

[POWER GRAB SAMPLER \(CLOW\)](#)

[BMS](#)

#### Go to a Cruise Information

Cruise ID:

#### Go to a Dive Information

Dive ID:

Copyright 2011 Japan Agency for Marine-Earth Science and Technology



**JAMSTEC**

国立研究開発法人  
海洋研究開発機構  
JAPAN AGENCY FOR MARINE-EARTH SCIENCE AND TECHNOLOGY

## MIRAI MR15-04 Doppler Radar

Last Modified: 2017-12-21

### ReadMe

Cruise ID: [MR15-04](#)

Doppler Radar: Raw

Data Policy: [JAMSTEC](#)

Observation Items: Reflectivity, Doppler velocity

Science Keywords:

ATMOSPHERE > PRECIPITATION  
ATMOSPHERE > CLOUDS  
ATMOSPHERE > ATMOSPHERIC WINDS  
SPECTRAL/ENGINEERING > RADAR > DOPPLER VELOCITY  
SPECTRAL/ENGINEERING > RADAR > RADAR  
SPECTRAL/ENGINEERING > RADAR REFLECTIVITY

### Cruise Report

[http://www.godac.jamstec.go.jp/catalog/data/doc\\_catalog/media/MR15-04\\_all.pdf](http://www.godac.jamstec.go.jp/catalog/data/doc_catalog/media/MR15-04_all.pdf)

#### For Using Data

##### Principal Investigator

Data Management Office

JAMSTEC / BPPT joint cruise in the Indonesian waters.

##### Use Constraints

See [Terms and Conditions](#) about constrain of use.

##### Data Citation

See [Terms and Conditions](#) about data citation.

### Instrument

Instrument:

Doppler radar (MR14-04 Leg1 -)



### Specifications

#### Doppler radar

Manufacturer/model: Toshiba Co., Japan/ TW4419A  
Frequency: 5370MHz (C-band)  
Transmitter: Solid-state transmitter  
Pulse configuration : Using pulse-compression  
Polarimetry: Horizontal and vertical  
Peak power: 6kW(H) + 6kW(V)  
Antenna diameter: 4m  
Beam angle: 1.0degree  
Location (from sea surface): 24m (center position of antenna)

#### Inertial navigation system

Manufacturer/model: iXBlue SAS, France / PHINS  
Location (from sea surface): 21m

### Parameter

#### Surveillance Scan

Scan Interval [min] :	30
Elevations[deg] :	0.5
Pulse width (short/long) [μs] :	2 / 200
Scan speed [deg/sec] :	36
PRF*1 [Hz] :	400
Sweep integration (Pulse /Ray) :	8 samples
Ray spacing [deg] :	0.7
Bin spacing [m] :	150
Max. range [km] :	300

#### Volume Scan

Scan interval [min] :	6				
Elevations[deg] :	0.5	1.0, 1.8, 2.6, 3.4, 4.2, 5.1, 6.2, 7.6, 9.7, 12.2, 15.2		18.7, 23.0, 27.9, 33.5, 40.0	
Pulse width (short/long) [μs] :	1 / 64	1 / 32		1 / 32	
Scan speed [deg/sec] :	18	24		36	
PRF*1[Hz]	dual PRF (ray alternative)*2				
	667	833	938	1250	1333
					2000
Sweep integration (Pulse /Ray)	26 samples	33 samples	27 samples	34 samples	37 samples
					55 samples
Ray spacing [deg] :	0.7	0.7		1.0	
Bin spacing [m] :	150				
Max. range [km] :	150	100		60	

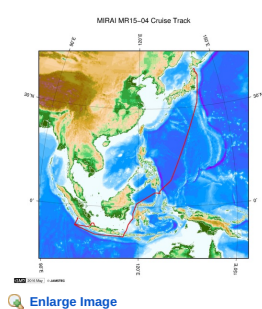
\*1 Pulse Repetition Frequency

\*2 During this cruise, the data were measured with the dual-PRF mode. Therefore, unfolding of Doppler velocity was applied automatically.

#### Need raw data?

If you would like the raw data set, please contact us from "Contact Us" above.

#### Related Information



[Enlarge Image](#)

#### MR15-04

Ship Name: MIRAI

Period: 2015-11-05 - 2015-12-20

Chief Scientist: Masaki Katsumata (JAMSTEC)

Proposal ▶ Observational study of the heavy rain zone in the tropical eastern Indian ocean

Title:

#### Update History

2017-12-21 An observation data was registered.

#### JAMSTEC

[Site Policy](#)  
[Privacy Policy](#)  
[Application for Data and Samples](#)  
[Data Policy](#)

**What's New**  
[Update History](#)  
[Feeds](#)

#### Lists

[Publication List](#)  
[Amount of Public Info.](#)

#### Data

[Map Search](#)  
[Data Tree](#)  
[Detailed Search](#)

#### Information of the Ships

[NATSUSHIMA](#)  
[KAIYO](#)  
[YOKOSUKA](#)  
[MIRAI](#)  
[KAIREI](#)  
[CHIKYU](#)  
[KAIMEI](#)  
[SHINSEI MARU](#)  
[HAKUHO MARU](#)

#### Information of the Submersibles

[KAIKO](#)  
[SHINKAI 2000](#)  
[SHINKAI 6500](#)  
[DEEP TOW](#)  
[HYPER-DOLPHIN](#)  
[URASHIMA](#)  
[YOKOSUKA DEEP TOW](#)  
[6K Camera DEEP TOW](#)  
[6K Sonar DEEP TOW](#)  
[KM-ROV](#)  
[POWER GRAB SAMPLER \(SHELL\)](#)  
[POWER GRAB SAMPLER \(CLOW\)](#)  
[BMS](#)

#### Go to a Cruise Information

Cruise ID:

#### Go to a Dive Information

Dive ID:

Copyright 2011 Japan Agency for Marine-Earth Science and Technology



**JAMSTEC**  
JAPAN AGENCY FOR MARINE-EARTH SCIENCE AND TECHNOLOGY

国立研究開発法人  
海洋研究開発機構

## MIRAI MR15-04 Doppler Radar

Last Modified: 2017-12-21

### ReadMe

Cruise ID: [MR15-04](#)

Doppler Radar: Raw

Data Policy: [JAMSTEC](#)

Observation Items: Reflectivity, Doppler velocity

Science Keywords:

ATMOSPHERE > PRECIPITATION  
ATMOSPHERE > CLOUDS  
ATMOSPHERE > ATMOSPHERIC WINDS  
SPECTRAL/ENGINEERING > RADAR > DOPPLER VELOCITY  
SPECTRAL/ENGINEERING > RADAR > RADAR REFLECTIVITY

### Cruise Report

[http://www.godac.jamstec.go.jp/catalog/data/doc\\_catalog/media/MR15-04\\_all.pdf](http://www.godac.jamstec.go.jp/catalog/data/doc_catalog/media/MR15-04_all.pdf)

#### For Using Data

##### Principal Investigator

Data Management Office

JAMSTEC / BPPT joint cruise in the Indonesian waters.

##### Use Constraints

See [Terms and Conditions](#) about constrain of use.

##### Data Citation

See [Terms and Conditions](#) about data citation.

### Instrument

Instrument:

Doppler radar (MR14-04 Leg1 -)



### Specifications

#### Doppler radar

Manufacturer/model: Toshiba Co., Japan/ TW4419A  
Frequency: 5370MHz (C-band)  
Transmitter: Solid-state transmitter  
Pulse configuration : Using pulse-compression  
Polarimetry: Horizontal and vertical  
Peak power: 6kW(H) + 6kW(V)  
Antenna diameter 4m  
Beam angle: 1.0degree  
Location (from sea surface): 24m (center position of antenna)

#### Inertial navigation system

Manufacturer/model: iXBlue SAS, France / PHINS  
Location (from sea surface): 21m

### Parameter

#### Surveillance Scan

Scan Interval [min] :	30
Elevations[deg] :	0.5
Pulse width (short/long) [μs] :	2 / 200
Scan speed [deg/sec] :	36
PRF*1 [Hz] :	400
Sweep integration (Pulse /Ray) :	8 samples
Ray spacing [deg] :	0.7
Bin spacing [m] :	150
Max. range [km] :	300

#### Volume Scan

Scan interval [min] :	6				
Elevations[deg] :	0.5	1.0, 1.8, 2.6, 3.4, 4.2, 5.1, 6.2, 7.6, 9.7, 12.2, 15.2	18.7, 23.0, 27.9, 33.5, 40.0		
Pulse width (short/long) [μs] :	1 / 64	1 / 32	1 / 32		
Scan speed [deg/sec] :	18	24	36		
PRF*1[Hz]	dual PRF (ray alternative)*2				
	667	833	938	1250	1333 2000

Sweep integration (Pulse /Ray)	26 samples	33 samples	27 samples	34 samples	37 samples	55 samples
Ray spacing [deg] :	0.7		0.7		1.0	
Bin spacing [m] :	150					
Max. range [km] :	150		100		60	

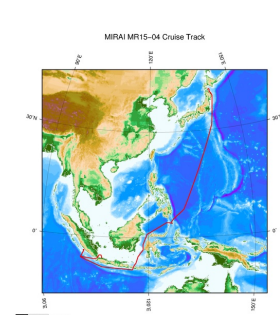
\*1 Pulse Repetition Frequency

\*2 During this cruise, the data were measured with the dual-PRF mode. Therefore, unfolding of Doppler velocity was applied automatically.

#### Need raw data?

If you would like the raw data set, please contact us from "Contact Us" above.

#### Related Information



© 2015 JAMSTEC

[Enlarge Image](#)

#### MR15-04

Ship Name: MIRAI

Period: 2015-11-05 - 2015-12-20

Chief Scientist: Masaki Katsumata (JAMSTEC)

Proposal ▶ Observational study of the heavy rain zone in the tropical eastern Indian ocean

Title:

#### Update History

2017-12-21 An observation data was registered.

#### JAMSTEC

[Site Policy](#)

[Privacy Policy](#)

[Application for Data and Samples](#)

[Data Policy](#)

[What's New](#)

[Update History](#)

[Feeds](#)

#### Lists

[Publication List](#)

[Amount of Public Info.](#)

#### Data

[Map Search](#)

[Data Tree](#)

[Detailed Search](#)

#### Information of the Ships

[NATSUSHIMA](#)

[KAIYO](#)

[YOKOSUKA](#)

[MIRAI](#)

[KAIREI](#)

[CHIKYU](#)

[KAIMEI](#)

[SHINSEI MARU](#)

[HAKUHO MARU](#)

#### Information of the Submersibles

[KAIKO](#)

[SHINKAI 2000](#)

[SHINKAI 6500](#)

[DEEP TOW](#)

[HYPER-DOLPHIN](#)

[URASHIMA](#)

[YOKOSUKA DEEP TOW](#)

[6K Camera DEEP TOW](#)

[6K Sonar DEEP TOW](#)

[KM-ROV](#)

[POWER GRAB SAMPLER \(SHELL\)](#)

[POWER GRAB SAMPLER \(CLOW\)](#)

[BMS](#)

#### Go to a Cruise Information

Cruise ID:

#### Go to a Dive Information

Dive ID:

Copyright 2011 Japan Agency for Marine-Earth Science and Technology



**JAMSTEC**

国立研究開発法人  
海洋研究開発機構  
JAPAN AGENCY FOR MARINE-EARTH SCIENCE AND TECHNOLOGY