

MIRAI MR13-06 Leg1 Sea-surface Photosynthetically Active Radiation (PAR)

Last Modified: 2017-11-09

[ReadMe](#) [Observation Data](#) [Data Format](#)

Cruise ID: [MR13-06 Leg1](#)

Sea-surface Photosynthetically Active Radiation (PAR) : Raw

Data Policy: [JAMSTEC](#)

Observation Items:

Science Keywords:

OCEANS > OCEAN OPTICS > PHOTOSYNTHETICALLY ACTIVE RADIATION

Cruise Report

http://www.godac.jamstec.go.jp/catalog/data/doc_catalog/media/MR13-06_leg1-2_all.pdf

For Using Data

Principal Investigator

Data Management Office

Use Constraints

See [Terms and Conditions](#) about constrain of use.

Data Citation

See [Terms and Conditions](#) about data citation.

Period (UTC)

2013-08-28 19:52 – 2013-10-07 15:24

Instrument

Instrument:

Surface Photosynthetically available radiation (PAR) (~MR15-E01)



Overview

Photosynthetically available radiation (PAR) in the air was acquired by the radiometer PUV-510B, which was set up on the deck of the anti-rolling system .

Specifications

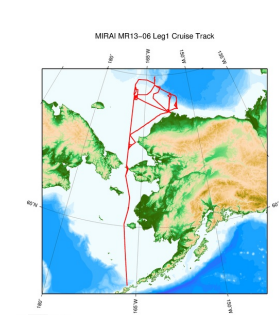
Manufacturer:	Biospherical Instruments Inc.
Type:	PUV-510B
Logging rate:	6 [second]
Location:	Starboard side of the deck on the anti-rolling system (18m from the sea surface)
Measurement wavelength:	400 - 700 [nm] (PAR)

Note

File naming rule for PAR_YYYYMMDD.txt.

PAR_ :	Fixed as 'PAR_'
YYYY :	Recording start Year (UTC)
MM :	Recording start month (UTC)
DD :	Recording start day (UTC)

Related Information



 [Enlarge Image](#)

MR13-06 Leg1

Ship Name: MIRAI

Period: 2013-08-28 - 2013-10-07

Chief Scientist: Shigeto Nishino (JAMSTEC)

Project Name: [Arctic Ocean Climate System Reaserch]

Proposal ▶ Study on environmental changes in the sea-ice reduction regions of the Arctic Ocean

Title:

Update History

2017-11-09	An observation data was registerd.
2015-03-31	An observation data was registerd.

[Privacy Policy](#)
[Application for Data and Samples](#)
[Data Policy](#)

[What's New](#)
[Update History](#)
[Feeds](#)

[Amount of Public Info.](#)

[Data](#)
[Map Search](#)
[Data Tree](#)
[Detailed Search](#)

[KAIYO](#)
[YOKOSUKA](#)
[MIRAI](#)
[KAIREI](#)
[CHIKYU](#)
[KAIMEI](#)
[SHINSEI MARU](#)
[HAKUHO MARU](#)

[KAIKO](#)
[SHINKAI 2000](#)
[SHINKAI 6500](#)
[DEEP TOW](#)
[HYPER-DOLPHIN](#)
[URASHIMA](#)
[YOKOSUKA DEEP TOW](#)
[6K Camera DEEP TOW](#)
[6K Sonar DEEP TOW](#)
[KM-ROV](#)
[POWER GRAB SAMPLER \(SHELL\)](#)
[POWER GRAB SAMPLER \(CLOW\)](#)
[BMS](#)

Cruise ID:

[Go to a Dive Information](#)

Dive ID:

Copyright 2011 Japan Agency for Marine-Earth Science and Technology



JAMSTEC 国立研究開発法人
海洋研究開発機構
JAPAN AGENCY FOR MARINE-EARTH SCIENCE AND TECHNOLOGY

MIRAI MR13-06 Leg1 Sea-surface Photosynthetically Active Radiation (PAR)

Last Modified: 2017-11-09

[ReadMe](#) [Observation Data](#) [Data Format](#)

Cruise ID: [MR13-06 Leg1](#)

Sea-surface Photosynthetically Active Radiation (PAR) Raw

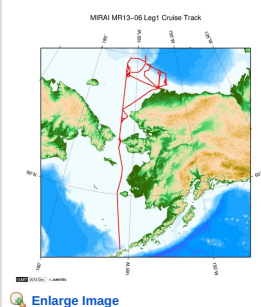
Data Policy: [JAMSTEC](#)

Sea-surface PAR

Comma Separated Value

Column No.	Content	Remarks
1	DATE	Year, Month Day [YYYYMMDD]
2	TIME	Hour, Minute, Second [hhmmss]
3	PAR	PAR (Variable length, Floating-point, Exponential Form) [microEinsteins/cm^2/sec]

Related Information



[Enlarge Image](#)

MR13-06 Leg1

Ship Name: MIRAI

Period: 2013-08-28 - 2013-10-07

Chief Scientist: Shigeto Nishino (JAMSTEC)

Project Name: [Arctic Ocean Climate System Reaserch]

Proposal ▶ Study on environmental changes in the sea-ice reduction regions of the Arctic Ocean

Title:

Update History

2017-11-09	An observation data was registerd.
2015-03-31	An observation data was registerd.

JAMSTEC

[Site Policy](#)

[Privacy Policy](#)

[Application for Data and Samples](#)

[Data Policy](#)

[Map Search](#)

[Data Tree](#)

[Detailed Search](#)

[What's New](#)

[Update History](#)

[Feeds](#)

Lists

[Publication List](#)

[Amount of Public Info.](#)

Data

[Map Search](#)

[Data Tree](#)

[Detailed Search](#)

Information of the Ships

[NATSUSHIMA](#)

[KAIYO](#)

[YOKOSUKA](#)

[MIRAI](#)

[KAIREI](#)

[CHIKYU](#)

[KAIMEI](#)

[SHINSEI MARU](#)

[HAKUHO MARU](#)

Information of the Submersibles

[KAIKO](#)

[SHINKAI 2000](#)

[SHINKAI 6500](#)

[DEEP TOW](#)

[HYPER-DOLPHIN](#)

[URASHIMA](#)

[YOKOSUKA DEEP TOW](#)

[6K Camera DEEP TOW](#)

[6K Sonar DEEP TOW](#)

[KM-ROV](#)

[POWER GRAB](#)

[SAMPLER \(SHELL\)](#)

[POWER GRAB](#)

[SAMPLER \(CLOW\)](#)

[BMS](#)

Go to a Cruise Information

Cruise ID:

Go to a Dive Information

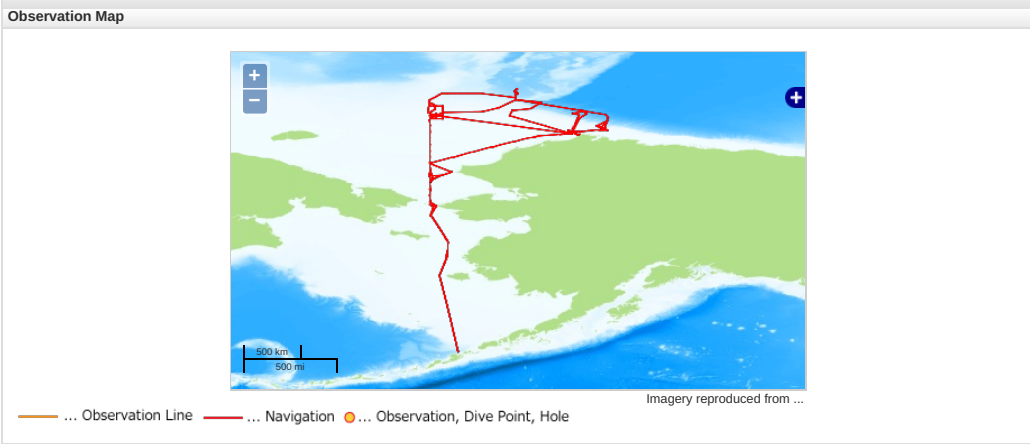
Dive ID:

MIRAI MR13-06 Leg1 Sea-surface Photosynthetically Active Radiation (PAR)

Last Modified: 2017-11-09

[ReadMe](#) [Observation Data](#) [Data Format](#)

Cruise ID: [MR13-06 Leg1](#)
Sea-surface Photosynthetically Active Radiation (PAR) : Raw
Data Policy: [JAMSTEC](#)
Observation Items:
Science Keywords:
OCEANS > OCEAN OPTICS > PHOTOSYNTHETICALLY ACTIVE RADIATION

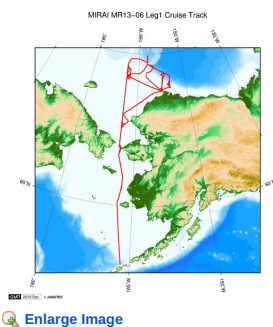


Data List

[Add to Basket](#)

<input type="checkbox"/>	File names
<input type="checkbox"/>	PAR_20130828.txt
<input type="checkbox"/>	PAR_20130829.txt
<input type="checkbox"/>	PAR_20130830.txt
<input type="checkbox"/>	PAR_20130831.txt
<input type="checkbox"/>	PAR_20130901.txt
<input type="checkbox"/>	PAR_20130902.txt
<input type="checkbox"/>	PAR_20130903.txt
<input type="checkbox"/>	PAR_20130904.txt
<input type="checkbox"/>	PAR_20130905.txt
<input type="checkbox"/>	PAR_20130906.txt
<input type="checkbox"/>	PAR_20130907.txt
<input type="checkbox"/>	PAR_20130908.txt
<input type="checkbox"/>	PAR_20130909.txt
<input type="checkbox"/>	PAR_20130910.txt
<input type="checkbox"/>	PAR_20130911.txt
<input type="checkbox"/>	PAR_20130912.txt
<input type="checkbox"/>	PAR_20130913.txt
<input type="checkbox"/>	PAR_20130914.txt
<input type="checkbox"/>	PAR_20130915.txt
<input type="checkbox"/>	PAR_20130916.txt
<input type="checkbox"/>	PAR_20130917.txt
<input type="checkbox"/>	PAR_20130918.txt
<input type="checkbox"/>	PAR_20130919.txt
<input type="checkbox"/>	PAR_20130920.txt
<input type="checkbox"/>	PAR_20130921.txt
<input type="checkbox"/>	PAR_20130922.txt
<input type="checkbox"/>	PAR_20130923.txt
<input type="checkbox"/>	PAR_20130924.txt
<input type="checkbox"/>	PAR_20130925.txt
<input type="checkbox"/>	PAR_20130926.txt
<input type="checkbox"/>	PAR_20130927.txt
<input type="checkbox"/>	PAR_20130928.txt
<input type="checkbox"/>	PAR_20130929.txt
<input type="checkbox"/>	PAR_20130930.txt
<input type="checkbox"/>	PAR_20131001.txt
<input type="checkbox"/>	PAR_20131002.txt
<input type="checkbox"/>	PAR_20131003.txt
<input type="checkbox"/>	PAR_20131004.txt
<input type="checkbox"/>	PAR_20131005.txt
<input type="checkbox"/>	PAR_20131006.txt
<input type="checkbox"/>	PAR_20131007.txt

Related Information



MR13-06 Leg1

Ship Name: MIRAI

Period: 2013-08-28 - 2013-10-07

Chief Scientist: Shigeto Nishino (JAMSTEC)

Project Name: [Arctic Ocean Climate System Reaserch]

Proposal ▶ Study on environmental changes in the sea-ice reduction regions of the Arctic Ocean

Title:

Update History

2017-11-09	An observation data was registerd.
2015-03-31	An observation data was registerd.

JAMSTEC

[Site Policy](#)

[Privacy Policy](#)

[Application for Data and Samples](#)

[Data Policy](#)

What's New

[Update History](#)

[Feeds](#)

Lists

[Publication List](#)

[Amount of Public Info.](#)

Data

[Map Search](#)

[Data Tree](#)

[Detailed Search](#)

Information of the Ships

[NATSUSHIMA](#)

[KAIYO](#)

[YOKOSUKA](#)

[MIRAI](#)

[KAIREI](#)

[CHIKYU](#)

[KAIMEI](#)

[SHINSEI MARU](#)

[HAKUHO MARU](#)

Information of the Submersibles

[KAIKO](#)

[SHINKAI 2000](#)

[SHINKAI 6500](#)

[DEEP TOW](#)

[HYPER-DOLPHIN](#)

[URASHIMA](#)

[YOKOSUKA DEEP TOW](#)

[6K Camera DEEP TOW](#)

[6K Sonar DEEP TOW](#)

[KM-ROV](#)

[POWER GRAB SAMPLER \(SHELL\)](#)

[POWER GRAB SAMPLER \(CLOW\)](#)

[BMS](#)

Go to a Cruise Information

Cruise ID:

Go to a Dive Information

Dive ID:

Copyright 2011 Japan Agency for Marine-Earth Science and Technology



JAMSTEC 国立研究開発法人
海洋研究開発機構
JAPAN AGENCY FOR MARINE-EARTH SCIENCE AND TECHNOLOGY