

## MIRAI MR04-08 Leg2 Bottle Sampling Water Chemical Analysis

Last Modified: 2017-07-28

[ReadMe](#) [Observation Data](#) [Data Format](#) [Quality Information](#)

Cruise ID: [MR04-08 Leg2](#)

Bottle Sampling Water Chemical Analysis: Processed (DMO)-QCed

Data Policy: [JAMSTEC](#)

Observation Items: Temperature, Salinity, Potential temperature, Density

Science Keywords:

OCEANS > OCEAN CHEMISTRY > SALINITY  
OCEANS > OCEAN TEMPERATURE > WATER TEMPERATURE  
OCEANS > SALINITY/DENSITY > SALINITY  
OCEANS > OCEAN TEMPERATURE > POTENTIAL TEMPERATURE

Cruise Report

[http://www.godac.jamstec.go.jp/catalog/data/doc\\_catalog/media/MR04-08\\_leg2\\_all.pdf](http://www.godac.jamstec.go.jp/catalog/data/doc_catalog/media/MR04-08_leg2_all.pdf)

### For Using Data

#### Principal Investigator

CTDTMP : Shigeki Hosoda (JAMSTEC)

CTDSAL : Shigeki Hosoda (JAMSTEC)

SALNTY : Shigeki Hosoda (JAMSTEC)

#### Use Constraints

See [Terms and Conditions](#) about constrain of use.

#### Data Citation

See [Terms and Conditions](#) about data citation.

### Instrument

Instrument:

Salinity measurement system



### Information on CTD data

#### (1) Temperature sensor

Model : SBE3, Sea-Bird Electronics, Inc.

Measurement range : -5.0 to +35degC

Accuracy : 0.001degC

Resolution : 0.0002degC

#### (2) Salinity sensor

Model : SBE4, Sea-Bird Electronics, Inc.

Measurement range : 0.0 to 7S/m

Accuracy : 0.0003S/m

Resolution : 0.00004S/m

#### (3) Pressure sensor

Model : SBE9plus, Sea-Bird Electronics, Inc.

Measurement range : up to 10500m

Accuracy : 0.015%F.S.

Resolution : 0.001%F.S.

### Information on Chemical and Biological data

#### 1. Salinity

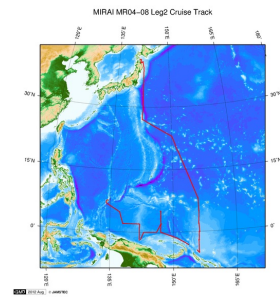
(1) Instruments: Autosal salinometer model 8400B (Guildline Instruments Ltd.)

(2) Methods : -

(3) Precision : 0.0003 PSU (duplicate samples)

(4) Reference Material/Calibration: IAPSO Standard Sea Water batch P144 (Ocean Scientific International Ltd.)

### Related Information



 [Enlarge Image](#)

#### MR04-08 Leg2

Ship Name: MIRAI

Period: 2005-01-14 - 2005-02-19

Chief Scientist: Shigeki Hosoda (JAMSTEC)

Project Name: [Tropical Ocean Climate Study (TOCS)]

#### Update History

2017-07-28	An observation data was registerd.
2015-05-29	An observation data was registerd.
2013-08-24	An observation data was registerd.
2012-11-25	An observation data was registerd.

#### JAMSTEC

[Site Policy](#)  
[Privacy Policy](#)  
[Application for Data and Samples](#)  
[Data Policy](#)

[What's New](#)  
[Update History](#)  
[Feeds](#)

#### Lists

[Publication List](#)  
[Amount of Public Info.](#)

#### Data

[Map Search](#)  
[Data Tree](#)  
[Detailed Search](#)

#### Information of the Ships

NATSUSHIMA  
KAIYO  
YOKOSUKA  
MIRAI  
KAIREI  
CHIKYU  
KAIMEI  
SHINSEI MARU  
HAKUHO MARU

#### Information of the Submersibles

KAIKO  
SHINKAI 2000  
SHINKAI 6500  
DEEP TOW  
HYPER-DOLPHIN  
URASHIMA  
YOKOSUKA DEEP TOW  
6K Camera DEEP TOW  
6K Sonar DEEP TOW  
KM-ROV  
POWER GRAB SAMPLER (SHELL)  
POWER GRAB SAMPLER (CLOW)  
BMS

#### Go to a Cruise Information

Cruise ID:

#### Go to a Dive Information

Dive ID:

Copyright 2011 Japan Agency for Marine-Earth Science and Technology



**JAMSTEC** 国立研究開発法人  
海洋研究開発機構  
JAPAN AGENCY FOR MARINE-EARTH SCIENCE AND TECHNOLOGY

## MIRAI MR04-08 Leg2 Bottle Sampling Water Chemical Analysis

Last Modified: 2017-07-28

[ReadMe](#) [Observation Data](#) [Data Format](#) [Quality Information](#)

Cruise ID: [MR04-08 Leg2](#)

Bottle Sampling Water Chemical Analysis: Processed (DMO)-QCed

Data Policy: [JAMSTEC](#)

### Exchange Format

Provided in the Exchange Format of CCHDO (CLIVAR and Carbon Hydrographic Data Office).

Please see the following link for details of Exchange Format.

[CCHDO | CLIVAR & Carbon Hydrographic Data Office](#)

Format Information

Column No.	Column Heading Mnemonic	Units Mnemonic	Reporting Precision FORTRAN Format	Comments
1	EXPCODE		A14	Expedition code
2	SECT		A6	For WOCE data the WHP section identifier
3	STNNBR		A6	Station number
4	CASTNO		I3	Cast number
5	SAMPNO		A7	Sample number
6	BTLNBR		A7	Bottle identification number
7	BTLNBR_FLAG_W		I1	Bottle quality flag
8	DATE		I8	Cast date(UTC)
9	TIME	UTC	I4	Cast time (UTC)
10	LATITUDE	DEG	F8.3	LATITUDE
11	LONGITUDE	DEG	F9.3	LONGITUDE
12	DEPTH	M	I5	Reported depth to bottom.
13	CTDDPT	M	F9.1	Depth
14	CTDDPT_FLAG_W		I1	Quality flag for CTD data
15	CTDPRS	DBAR	F9.1	Pressure
16	CTDPRS_FLAG_W		I1	Quality flag for CTD data
17	CTDTMP	ITS-90	F9.4	Temperature
18	CTDTMP_FLAG_W		I1	Quality flag for CTD data
19	CTDSAL	PSS-78	F9.4	CTD Salinity sensor
20	CTDSAL_FLAG_W		I1	Quality flag for CTD data
21	SALNTY	PSS-78	F9.4	Salinity
22	SALNTY_FLAG_W		I1	Quality flags for water samples
23	THETA	DEG C	F9.4	Potential temperature
24	SIG0	KG/CUM	F9.4	Density

### ODV Format

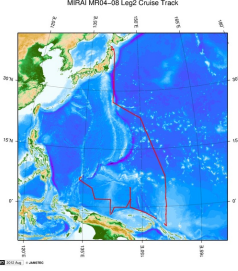
Please see the following link for details of ODV Format and ODV Software.

[Ocean Data View \(ODV\)](#)

Format Information

Column No.	Column Heading	Comments
1	Cruise	Cruise Label
2	Station	Station number_Cast number
3	Type	Station type
4	mon/day/yr	Cast date(UTC)
5	hh:mm	Cast time (UTC)
6	Latitude [degrees_north]	LATITUDE
7	Longitude [degrees_east]	LONGITUDE
8	Bot. Depth [m]	Reported depth to bottom.
9	CTDDPT[M]	Depth
10	QF	Quality flag for CTD data
11	CTDPRS[DBAR]	Pressure
12	QF	Quality flag for CTD data
13	CTDTMP[ITS-90]	Temperature
14	QF	Quality flag for CTD data
15	CTDSAL[PSS-78]	CTD Salinity sensor
16	QF	Quality flag for CTD data
17	SALNTY[PSS-78]	Salinity
18	QF	Quality flags for water samples
19	THETA[DEG C]	Potential temperature
20	QF	Quality flag for CTD data
21	SIG0[KG/CUM]	Density
22	QF	Quality flag for CTD data
23	SAMPNO	Sample number
24	QF	Bottle quality flag

### Related Information



MR04-08 Leg2 Cruise Track

**MR04-08 Leg2**

Ship Name: MIRAI

Period: 2005-01-14 - 2005-02-19

Chief Scientist: Shigeki Hosoda (JAMSTEC)

Project Name: [Tropical Ocean Climate Study (TOCS)]

[Enlarge Image](#)

Update History	
2017-07-28	An observation data was registerd.
2015-05-29	An observation data was registerd.
2013-08-24	An observation data was registerd.
2012-11-25	An observation data was registerd.

**JAMSTEC**

Site Policy

Privacy Policy

Application for Data and Samples

Data Policy

**What's New**

Update History

Feeds

**Lists**

Publication List

Amount of Public Info.

**Data**

Map Search

Data Tree

Detailed Search

**Information of the Ships**

NATSUSHIMA

KAIYO

YOKOSUKA

MIRAI

KAIREI

CHIKYU

KAIIMEI

SHINSEI MARU

HAKUHO MARU

**Information of the Submersibles**

KAIKO

SHINKAI 2000

SHINKAI 6500

DEEP TOW

HYPER-DOLPHIN

URASHIMA

YOKOSUKA DEEP TOW

6K Camera DEEP TOW

6K Sonar DEEP TOW

KM-ROV

POWER GRAB

SAMPLER (SHELL)

POWER GRAB

SAMPLER (CLOW)

BMS

**Go to a Cruise Information**

Cruise ID:

**Go to a Dive Information**

Dive ID:

 **JAMSTEC** 国立研究開発法人 海洋研究開発機構

JAPAN AGENCY FOR MARINE-EARTH SCIENCE AND TECHNOLOGY

Copyright 2011 Japan Agency for Marine-Earth Science and Technology

## MIRAI MR04-08 Leg2 Bottle Sampling Water Chemical Analysis

Last Modified: 2017-07-28

[ReadMe](#) [Observation Data](#) [Data Format](#) [Quality Information](#)

Cruise ID: [MR04-08 Leg2](#)

Bottle Sampling Water Chemical Analysis: Processed (DMO)-QCed


Data Policy: [JAMSTEC](#)

Observation Items: Temperature, Salinity, Potential temperature, Density

Science Keywords:

OCEANS > OCEAN CHEMISTRY > SALINITY  
OCEANS > OCEAN TEMPERATURE > WATER TEMPERATURE  
OCEANS > SALINITY/DENSITY > SALINITY  
OCEANS > OCEAN TEMPERATURE > POTENTIAL TEMPERATURE

### Observation Map



— ... Observation Line — ... Navigation ● ... Observation, Dive Point, Hole

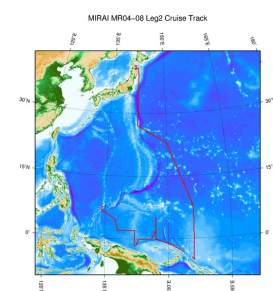
### Data List

☐ File names

☐ MR040802\_ex\_bot.csv

☐ MR040802\_odv\_bot.txt

### Related Information



[Enlarge Image](#)

#### MR04-08 Leg2

Ship Name: MIRAI

Period: 2005-01-14 - 2005-02-19

Chief Scientist: Shigeki Hosoda (JAMSTEC)

Project Name: [Tropical Ocean Climate Study (TOCS)]

### Update History

2017-07-28	An observation data was registerd.
2015-05-29	An observation data was registerd.
2013-08-24	An observation data was registerd.
2012-11-25	An observation data was registerd.

#### JAMSTEC

[Site Policy](#)  
[Privacy Policy](#)  
[Application for Data and Samples](#)  
[Data Policy](#)

#### What's New

[Update History](#)  
[Feeds](#)

#### Lists

[Publication List](#)  
[Amount of Public Info.](#)

#### Data

[Map Search](#)  
[Data Tree](#)  
[Detailed Search](#)

#### Information of the Ships

[NATSUSHIMA](#)  
[KAIYO](#)  
[YOKOSUKA](#)  
[MIRAI](#)  
[KAIREI](#)  
[CHIKYU](#)  
[KAIMEI](#)  
[SHINSEI MARU](#)  
[HAKUHO MARU](#)

#### Information of the Submersibles

[KAIKO](#)  
[SHINKAI 2000](#)  
[SHINKAI 6500](#)  
[DEEP TOW](#)  
[HYPER-DOLPHIN](#)  
[URASHIMA](#)  
[YOKOSUKA DEEP TOW](#)  
[6K Camera DEEP TOW](#)  
[6K Sonar DEEP TOW](#)  
[KM-ROV](#)  
[POWER GRAB SAMPLER \(SHELL\)](#)  
[POWER GRAB SAMPLER \(CLOW\)](#)  
[BMS](#)

#### Go to a Cruise Information

Cruise ID:

#### Go to a Dive Information

Dive ID:

