

MIRAI MR02-K05 Leg1 Gravity

Last Modified: 2019-07-26

[ReadMe](#) [Observation Data](#) [Data Format](#)

Cruise ID: [MR02-K05 Leg1](#)

Gravity: Processed (DMO)-Basic

Data Policy: [JAMSTEC](#)

Observation Items: Absolute gravity

Science Keywords:

OCEANS > MARINE GEOPHYSICS > MARINE GRAVITY FIELD
SOLID EARTH > GEODETICS/GRAVITY > GRAVITY

Cruise Report

http://www.godac.jamstec.go.jp/catalog/data/doc_catalog/media/MR02-K05_leg1_all.pdf

For Using Data

Principal Investigator

Data Management Office

Use Constraints

See [Terms and Conditions](#) about constrain of use.

Data Citation

See [Terms and Conditions](#) about data citation.

Period (UTC)

2002-08-24 20:19 – 2002-08-26 12:52
2002-08-28 06:25 – 2002-08-28 19:18
2002-08-29 00:37 – 2002-10-10 17:54

Instrument

Instrument:

Shipboard gravimeter



Instrument:

Microgravimeter (- MR11-05 Leg2)



Overview

The data provided here are absolute gravity data. The absolute gravity data are a combination of relative gravity data measured by the shipboard gravity meter and the absolute gravity data of the ports in departure and arrival. Drift corrections were done before converting into absolute gravity. The absolute gravity values of the ports are referenced to those of the Japan Gravity Standardization Net of the Geographical Survey Institute of Japan.

Measurement System

(1) Shipboard gravity meter

The system consists of two main assemblies; the gyro-stabilized platform including the gravity sensor and the data handling & control system.

Manufacturer : LaCoste & Romberg
Model : S-116
Measuring range : 12,000 mGal
Accuracy : 1.0 mGal
Drift rate : < 3.0 mGal/month
Installation : Gravity meter room

Reference: 「Model "S" Air-Sea Dynamic Gravity Meter SystemII」 INSTRUCTION MANUAL LaCoste and Romberg Gravity Meters, Inc. 2004

(2) Portable gravity meter

The portable gravity meter consists of two modules; the data acquisition/control module and the gravity sensor module. The gravity sensor is enclosed in a thermostatically controlled vacuum chamber. The portable gravity meter is used to calculate the absolute gravity of the port with reference to the gravity station of the Japan Gravity Standardization Net of the Geographical Survey Institute of Japan.

Manufacturer : SCINTREX
Model : CG-3M
Measurement range : 7,000 mGal
Standard deviation : 0.05 mGal
Drift rate : < 0.02 mGal/day

Reference: "CG-3M AUTOGRAV AUTOMATED GRAVITY METER OPERATOR MANUAL", SCINTREX

Absolute gravity in Ports

Date (UTC)	Port	Absolute gravity (mGal)	Sea level (cm)	Draft shipboard (cm)	Absolute gravity at sensor position (mGal)	Reading of shipboard gravity meter (mGal)
2002/08/23 04:30:00	SEKINEHAMA	980371.88	252	615	980372.69	12663.8
2002/11/06 04:09:00	SEKINEHAMA	980371.85	233	600	980372.60	12661.2

* see [Term description](#)

Data processing

According to the filter process of the gravity meter system, the gravity data has a time lag of 300 seconds between the measurement and its output. After adjustment of this lag time, the following corrections and calculations were performed.

(1) Drift correction

$$D = ((Vg - Vgs) - (Age - Ags)) / (Te - Ts)$$

D: Drift value (mGal/day)

Vgs: The shipboard gravity at the start of the cruise (mGal)

Vge: The shipboard gravity at the end of the cruise (mGal)

Ags: The absolute gravity at the shipboard sensor position at the start of the cruise (mGal)

Age: The absolute gravity at the shipboard sensor position at the end of the cruise (mGal)

Ts: The start time of the cruise (day)

Te: The end time of the cruise (day)

(2) Calculation of the absolute gravity

$$G = Ags + (Vg - Vgs) - D * (T - Ts) + E + H * \beta$$

G: The absolute gravity at sea surface (mGal)

Ags: The absolute gravity at the shipboard sensor position at the start of the cruise (mGal)

Vgs: The shipboard gravity at the start of the cruise (mGal)

Vg: The shipboard gravity at the measurement time (mGal)

D: Drift value (mGal/day)

Ts: The start time of the cruise (day)

T: The measurement time (day)

E: Eotvos correction (mGal)

H: Height from sea surface of the shipboard sensor position (m)

β : Free-air gradient 0.3086 (mGal/m)

(3) Output of the data

Time (UTC)

Latitude (degree)

Longitude (degree)

Processed absolute gravity (mGal)

Depth (m)

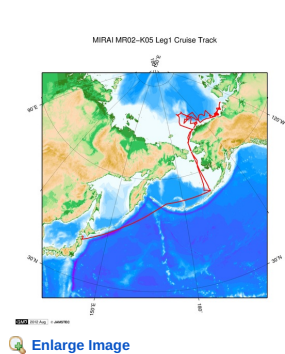
Note

(1) File naming rule: Cruise ID_p.grv

(2) Sampling rate: ten seconds

(3) If you would like the raw data set, please contact us from "Contact Us" above.

Related Information



MR02-K05 Leg1

Ship Name: MIRAI

Period: 2002-08-24 - 2002-10-10

Chief Scientist: Akihiko Murata (JAMSTEC)/Koji Shimada (JAMSTEC)

Project Name: [Arctic Ocean Climate System Research]

Update History

2019-07-26	An observation data was registered.
2019-07-25	An observation data was registered.
2018-07-14	An observation data was registered.
2012-12-25	An observation data was registered.

JAMSTEC

Site Policy

Privacy Policy

Application for Data and

Samples

Data Policy

What's New

Update History

Feeds

Lists

Publication List

Amount of Public Info.

Data

Map Search

Data Tree

Detailed Search

Information of the Ships

NATSUSHIMA

KAIYO

YOKOSUKA

MIRAI

KAIREI

CHIKYU

KAIMEI

SHINSEI MARU

HAKUHO MARU

Information of the Submersibles

KAICO

SHINKAI 2000

SHINKAI 6500

DEEP TOW

HYPER-DOLPHIN

URASHIMA

YOKOSUKA DEEP TOW

6K Camera DEEP TOW

6K Sonar DEEP TOW

KM-ROV

POWER GRAB SAMPLER

(SHELL)

POWER GRAB SAMPLER

(CLOW)

BMS

Go to a Cruise Information

Cruise ID:

Go to a Dive Information

Dive ID:



MIRAI MR02-K05 Leg1 Gravity

Last Modified: 2019-07-26

[ReadMe](#) [Observation Data](#) [Data Format](#)

Cruise ID: [MR02-K05 Leg1](#)

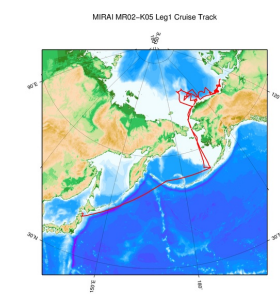
Gravity: Processed (DMO)-Basic

Data Policy: [JAMSTEC](#)

Gravity Processed

No.	Column	Content	Format	Unit	Remarks
1	1 - 8	Date	i4,i2,i2		YYYYMMDD (UTC)
2	10 -15	Time	i2,i2,i2		hhmmss (UTC)
3	17 -25	Latitude	f9.5	degree	Latitude (degree) ; positive in north, negative in south
4	27 -36	Longitude	f10.5	degree	Longitude (degree) ; positive in east, negative in west
5	39 -46	Gravity	f8.1	mGal	
6	48 -52	Depth	i5	m	

Related Information



[Enlarge Image](#)

MR02-K05 Leg1

Ship Name: MIRAI

Period: 2002-08-24 - 2002-10-10

Chief Scientist: Akihiko Murata (JAMSTEC)/Koji Shimada (JAMSTEC)

Project Name: [Arctic Ocean Climate System Reaserch]

Update History

2019-07-26	An observation data was registerd.
2019-07-25	An observation data was registerd.
2018-07-14	An observation data was registerd.
2012-12-25	An observation data was registerd.

JAMSTEC

[Site Policy](#)
[Privacy Policy](#)
[Application for Data and Samples](#)
[Data Policy](#)

What's New
[Update History](#)
[Feeds](#)

Lists

[Publication List](#)
[Amount of Public Info.](#)

Data

[Map Search](#)
[Data Tree](#)
[Detailed Search](#)

Information of the Ships

NATSUSHIMA
KAIYO
YOKOSUKA
MIRAI
KAIREI
CHIKYU
KAIMEI
SHINSEI MARU
HAKUHO MARU

Information of the Submersibles

KAIKO
SHINKAI 2000
SHINKAI 6500
DEEP TOW
HYPER-DOLPHIN
URASHIMA
YOKOSUKA DEEP TOW
6K Camera DEEP TOW
6K Sonar DEEP TOW
KM-ROV
POWER GRAB SAMPLER (SHELL)
POWER GRAB SAMPLER (CLOW)
BMS

Go to a Cruise Information

Cruise ID:

Go to a Dive Information

Dive ID:



MIRAI MR02-K05 Leg1 Gravity

Last Modified: 2019-07-26

[ReadMe](#) [Observation Data](#) [Data Format](#)

Cruise ID: **MR02-K05 Leg1**

Gravity: Processed (DMO)-Basic


Data Policy: **JAMSTEC**

Observation Items: Absolute gravity

Science Keywords:

OCEANS > MARINE GEOPHYSICS > MARINE GRAVITY FIELD
SOLID EARTH > GEODETICS/GRAVITY > GRAVITY

Observation Map



— ... Observation Line — ... Navigation ● ... Observation, Dive Point, Hole

Imagery reproduced from ...

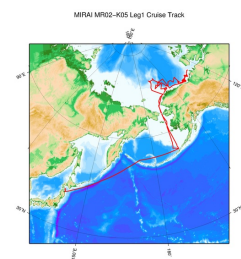
Data List

[Add to Basket](#)

File names

☐ MR02-K05_leg1_p.grv

Related Information



[Enlarge Image](#)

MR02-K05 Leg1

Ship Name: MIRAI

Period: 2002-08-24 - 2002-10-10

Chief Scientist: Akihiko Murata (JAMSTEC)/Koji Shimada (JAMSTEC)

Project Name: [Arctic Ocean Climate System Reaserch]

Update History

2019-07-26	An observation data was registerd.
2019-07-25	An observation data was registerd.
2018-07-14	An observation data was registerd.
2012-12-25	An observation data was registerd.

JAMSTEC

[Site Policy](#)

[Privacy Policy](#)

[Application for Data and Samples](#)

[Data Policy](#)

[What's New](#)

[Update History](#)

[Feeds](#)

Lists

[Publication List](#)

[Amount of Public Info.](#)

Data

[Map Search](#)

[Data Tree](#)

[Detailed Search](#)

Information of the Ships

[NATSUSHIMA](#)

[KAIYO](#)

[YOKOSUKA](#)

[MIRAI](#)

[KAIREI](#)

[CHIKYU](#)

[KAIMEI](#)

[SHINSEI MARU](#)

[HAKUHO MARU](#)

Information of the Submersibles

[KAIKO](#)

[SHINKAI 2000](#)

[SHINKAI 6500](#)

[DEEP TOW](#)

[HYPER-DOLPHIN](#)

[URASHIMA](#)

[YOKOSUKA DEEP TOW](#)

[6K Camera DEEP TOW](#)

[6K Sonar DEEP TOW](#)

[KM-ROV](#)

[POWER GRAB SAMPLER \(SHELL\)](#)

[POWER GRAB SAMPLER \(CLOW\)](#)

[BMS](#)

Go to a Cruise Information

Cruise ID:

Go to a Dive Information

Dive ID: