

MIRAI MR99-K03 Cloud Ceiling

Last Modified: 2014-07-12

[ReadMe](#) [Observation Data](#) [Data Format](#)

Cruise ID: [MR99-K03](#)

Cloud Ceiling: Raw

Data Policy: [JAMSTEC](#)

Observation Items: Cloud base height

Science Keywords:

ATMOSPHERE > CLOUDS > CLOUD
BASE

Cruise Report

http://www.godac.jamstec.go.jp/catalog/data/doc_catalog/media/MR99-K03_all.pdf

For Using Data

Principal Investigator

Data Management Office

Use Constraints

See [Terms and Conditions](#) about constrain of use.


Data Citation

See [Terms and Conditions](#) about data citation.

Instrument

Instrument:

Ceiliometer (- MR12-05Leg3)



Overview

Ceiliometer is the system that measures cloud base height by laser pulse emitted vertically.

Up to three levels of cloud base can be detected by measuring the change of strength of backscatter signal.

And the cloud base height is calculated from the elapsed time from laser pulse emission to backscatter detection.

In case the cloud base is obscured, it measures the vertical visibility.

System

Manufacturer: Vaisala Inc.
Type: CT25K Ver2.01
Serial number: T18102
Measurement range: up to 7500m
Resolution: 15m
Sampling rate: 15-120 seconds available (60sec as default)
Accuracy: $\pm 2\%$ or $\pm 1/2 \times \text{Resolution}$
Location: Compass deck bow side (18 meters high from sea surface)
Recording software: CT-VIEW Ver1.05 (before MR01-K04)
CT-VIEW Ver2.10 (MR01-K05 or later)

Note

(1) File naming rule for CYMMDDHH.DAT(Ver1.05) and AYMMDDHH.DAT(Ver2.10).

C or A : Fixed as 'C' or 'A'
Y : Year in 1 digit
MM : Recording start month (UTC)
DD : Recording start day (UTC)
HH : Recording start time (UTC)

(2) Adjustment for the height : No sea surface level adjustment is applied to the raw data.

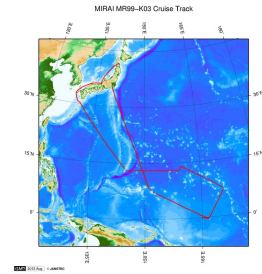
(3) Invalid data information : Ceiliometer data files include the invalid data in this cruise as follows.

Date/Time	File name	Remarks
	C9061001.DAT19990610,051453-C9061119.DAT19990611,212052	DataLack
	C9061201.DAT19990612,042952-C9061401.DAT19990614,015250	DataLack
	C9061419.DAT19990614,230150-C9061419.DAT19990614,225407	Date/Time
	C9061607.DAT19990616,100704	Format
	C9061619.DAT19990616,223004-C9061907.DAT19990619,101702	DataLack
	C9070413.DAT19990704,132053-C9070901.DAT19990709,034549	DataLack
	C9071013.DAT19990710,165448-C9071119.DAT19990712,004648	DataLack
	C9071207.DAT19990712,125846	Format
	C9071813.DAT19990718,173742	Format

Related Information

MR99-K03

Ship Name: MIRAI
Period: 1999-06-08 - 1999-07-19
Chief Scientist: Kunio Yoneyama (JAMSTEC)
Project Name: [MJO Research]



[Enlarge Image](#)

Update History

2014-07-12	An observation data was registerd.
2013-01-25	An observation data was registerd.

JAMSTEC

[Site Policy](#)
[Privacy Policy](#)
[Application for Data and Samples](#)
[Data Policy](#)

[What's New](#)
[Update History](#)
[Feeds](#)

Lists

[Publication List](#)
[Amount of Public Info.](#)

Data

[Map Search](#)
[Data Tree](#)
[Detailed Search](#)

Information of the Ships

[NATSUSHIMA](#)
[KAIYO](#)
[YOKOSUKA](#)
[MIRAI](#)
[KAIREI](#)
[CHIKYU](#)
[KAIMEI](#)
[SHINSEI MARU](#)
[HAKUHO MARU](#)

Information of the Submersibles

[KAIKO](#)
[SHINKAI 2000](#)
[SHINKAI 6500](#)
[DEEP TOW](#)
[HYPER-DOLPHIN](#)
[URASHIMA](#)
[YOKOSUKA DEEP TOW](#)
[6K Camera DEEP TOW](#)
[6K Sonar DEEP TOW](#)
[KM-ROV](#)
[POWER GRAB](#)
[SAMPLER \(SHELL\)](#)
[POWER GRAB](#)
[SAMPLER \(CLOW\)](#)
[BMS](#)

Go to a Cruise Information

Cruise ID:

Go to a Dive Information

Dive ID:

Copyright 2011 Japan Agency for Marine-Earth Science and Technology

JAMSTEC 国立研究開発法人 海洋研究開発機構
JAPAN AGENCY FOR MARINE-EARTH SCIENCE AND TECHNOLOGY

MIRAI MR99-K03 Cloud Ceiling

Last Modified: 2014-07-12

[ReadMe](#) [Observation Data](#) [Data Format](#)

Cruise ID: [MR99-K03](#)

Cloud Ceiling: Raw

Data Policy: [JAMSTEC](#)

Ceiling Raw

The record length of the data file is 56 bytes.

No.	Column	Content	Format	Remarks
1	1 - 8	Date	i4,i2,i2	YYYYMMDD (UTC)
2	10 - 15	Time	i2,i2,i2	hhmmss (UTC)
3	17 - 19	Operating software	a3	'CT0' : CT-VIEW 'CL0' : CL-VIEW
4	20 - 21	Software version	i2	Version of operating software
5	22	Data status	i1	1: Cloud base height/vertical visibility data 2: Cloud base height/vertical visibility, backscatter signal 6: Cloud base height/vertical visibility, cloud amount/height of cloud layer 7: Cloud base height/vertical visibility, backscatter signal, cloud amount/height of cloud layer
6	23	Spare character	a1	
7	25	Detection status	i1	0: Clear 1: One cloud base detected 2: Two cloud bases detected 3: Three cloud bases detected 4: Full obscuration determined but no cloud base detected 5: Some obscuration detected but determined to transparent
8	26	Warning and alarm information	a1	0: Self-check OK W: At least one warning active, no alarms A: At least one alarm active See No.12:observation information
9	28 - 32	Lowest cloud base height or vertical visibility	i5	In the case of detection status is 1,2 or 3: Lowest cloud base height In the case of detection status is 4: Calculation of vertical visibility In the case of detection status is 0 or 5: ///// Unit: See No.12:observation information
10	34 - 38	Second lowest cloud base height or highest signal detected	i5	In the case of detection status is 2 or 3: Second lowest cloud base height In the case of detection status is 4: Maximum height that a signal was detected In the case of detection status is 0,1 or 5: ///// Unit: See No.12:observation information
11	40 - 44	Highest cloud base height	i5	In the case of detection status is 3: Highest cloud base height In the case of detection status is 0,1,2,4,5: ///// Unit: See No.12:observation information
12	46 - 53	Observation information	a8	*1
13	55 - 56	Terminator	a2	CR+LF

*1: Observation information

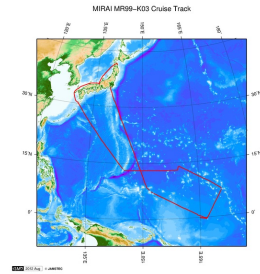
The information is presented using 8 bytes characters. Each character, indicated in hexadecimal character, shows the following meanings;

Byte	Hexadecimal character (0:on, -:off)																Message(A:alarm, W:warning)
	0	1	2	3	4	5	6	7	8	9	A	B	C	D	E	F	
1	-	-	-	-	-	-	-	0	0	0	0	0	0	0	0	0	Laser temperature shut-off(A)
	-	-	-	0	0	0	0	-	-	-	0	0	0	0	0	0	Laser failure(A)
	-	0	0	-	0	0	0	-	0	0	-	0	0	-	0	0	Receiver failure(A)
	0	-	0	-	0	-	0	-	0	-	0	-	0	-	0	0	Voltage failure(A)
2	-	-	-	-	-	-	-	0	0	0	0	0	0	0	0	0	Spare(A)
	-	-	-	0	0	0	0	-	-	0	0	0	0	0	0	0	Spare(A)
	-	0	0	-	0	0	0	-	0	0	-	0	0	-	0	0	Spare(A)
	0	-	0	-	0	-	0	-	0	-	0	-	0	-	0	0	Spare(A)
3	-	-	-	-	-	-	-	0	0	0	0	0	0	0	0	0	Windows contaminated(W)
	-	-	-	0	0	0	0	-	-	-	0	0	0	0	0	0	Battery low(W)
	-	0	0	-	0	0	0	-	0	0	-	0	0	-	0	0	Laser power low(W)
	0	-	0	-	0	-	0	-	0	-	0	-	0	-	0	0	Laser temperature high or low(W)
4	-	-	-	-	-	-	-	0	0	0	0	0	0	0	0	0	Internal temperature high or low(W)
	-	-	-	0	0	0	0	-	-	-	0	0	0	0	0	0	Voltage high or low(W)
	-	0	0	-	0	0	0	-	0	0	-	0	0	-	0	0	Relative Humidity is > 85%(W)
	0	-	0	-	0	-	0	-	0	-	0	-	0	-	0	0	Receiver cross-talk compensation poor(W)
5	-	-	-	-	-	-	-	0	0	0	0	0	0	0	0	0	Blower suspect(W)
	-	-	-	0	0	0	0	-	-	-	0	0	0	0	0	0	Spare(W)
	-	0	0	-	0	0	0	-	0	0	-	0	0	-	0	0	Spare(W)
	0	-	0	-	0	-	0	-	0	-	0	-	0	-	0	0	Spare(W)
6	-	-	-	-	-	-	-	0	0	0	0	0	0	0	0	0	Blower is ON
	-	-	-	0	0	0	0	-	-	-	0	0	0	0	0	0	Blower heater is ON
	-	0	0	-	0	0	0	-	0	0	-	0	0	-	0	0	Internal heater is ON
	0	-	0	-	0	-	0	-	0	-	0	-	0	-	0	0	Units are METERS if ON , else FEET
7	-	-	-	-	-	-	-	0	0	0	0	0	0	0	0	0	Polling mode is ON
	-	-	-	0	0	0	0	-	-	-	0	0	0	0	0	0	Working from battery
	-	0	0	-	0	0	0	-	0	0	-	0	0	-	0	0	Single sequence mode is ON
	0	-	0	-	0	-	0	-	0	-	0	-	0	-	0	0	Manual settings are effective
8	-	-	-	-	-	-	-	0	0	0	0	0	0	0	0	0	Tilt angle is > 45 degrees
	-	-	-	0	0	0	0	-	-	-	0	0	0	0	0	0	High background radiance
	-	0	0	-	0	0	0	-	0	0	-	0	0	-	0	0	Manual blower control
	0	-	0	-	0	-	0	-	0	-	0	-	0	-	0	0	Spare

Related Information

MR99-K03

Ship Name: MIRAI
Period: 1999-06-08 - 1999-07-19
Chief Scientist: Kunio Yoneyama (JAMSTEC)
Project Name: [MJO Research]



[Enlarge Image](#)

Update History

2014-07-12	An observation data was registerd.
2013-01-25	An observation data was registerd.

JAMSTEC

[Site Policy](#)
[Privacy Policy](#)
[Application for Data and Samples](#)
[Data Policy](#)

[What's New](#)
[Update History](#)
[Feeds](#)

Lists

[Publication List](#)
[Amount of Public Info.](#)

Data

[Map Search](#)
[Data Tree](#)
[Detailed Search](#)

Information of the Ships

[NATSUSHIMA](#)
[KAIYO](#)
[YOKOSUKA](#)
[MIRAI](#)
[KAIREI](#)
[CHIKYU](#)
[KAIMEI](#)
[SHINSEI MARU](#)
[HAKUHO MARU](#)

Information of the Submersibles

[KAIKO](#)
[SHINKAI 2000](#)
[SHINKAI 6500](#)
[DEEP TOW](#)
[HYPER-DOLPHIN](#)
[URASHIMA](#)
[YOKOSUKA DEEP TOW](#)
[6K Camera DEEP TOW](#)
[6K Sonar DEEP TOW](#)
[KM-ROV](#)
[POWER GRAB](#)
[SAMPLER \(SHELL\)](#)
[POWER GRAB](#)
[SAMPLER \(CLOW\)](#)
[BMS](#)

Go to a Cruise Information

Cruise ID:

Go to a Dive Information

Dive ID:

Copyright 2011 Japan Agency for Marine-Earth Science and Technology

JAMSTEC 国立研究開発法人 海洋研究開発機構
JAPAN AGENCY FOR MARINE-EARTH SCIENCE AND TECHNOLOGY

MIRAI MR99-K03 Cloud Ceiling

Last Modified: 2014-07-12

[ReadMe](#) [Observation Data](#) [Data Format](#)

Cruise ID: [MR99-K03](#)

Cloud Ceiling: Raw

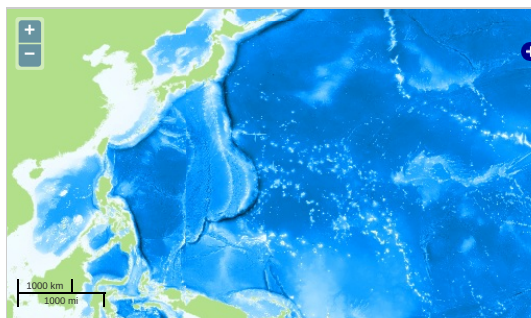
Data Policy: [JAMSTEC](#)

Observation Items: Cloud base height

Science Keywords:

ATMOSPHERE > CLOUDS > CLOUD
BASE

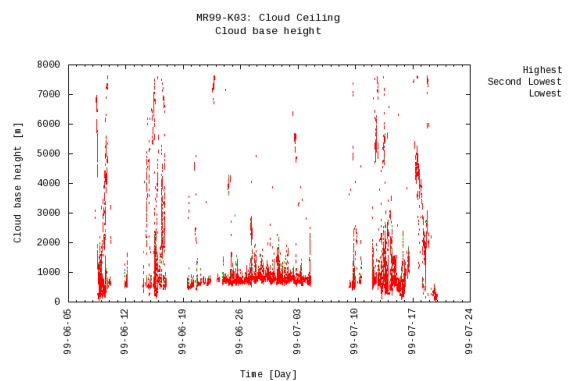
Observation Map



— ... Observation Line — ... Navigation ● ... Observation, Dive Point, Hole

Imagery reproduced from ...

Figures



Data List

[Add to Basket](#)

☐ File names

☐ C9060801.DAT

☐ C9060807.DAT

☐ C9060813.DAT

☐ C9060819.DAT

☐ C9060901.DAT

☐ C9060907.DAT

☐ C9060913.DAT

☐ C9060919.DAT

☐ C9061001.DAT

☐ C9061119.DAT

☐ C9061201.DAT

☐ C9061401.DAT

☐ C9061407.DAT

☐ C9061413.DAT

☐ C9061419.DAT

☐ C9061501.DAT

☐ C9061507.DAT

☐ C9061513.DAT

☐ C9061519.DAT

☐ C9061601.DAT

☐ C9061607.DAT

☐ C9061613.DAT

☐ C9061619.DAT
















☐ C9061907.DAT

☐ C9061913.DAT

☐ C9061919.DAT

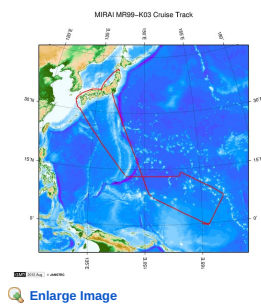
☐ C9062001.DAT

☐ C9062007.DAT

	C9062007.DAT
	File names
	C9062013.DAT
	
	C9062019.DAT
	C9062101.DAT
	C9062107.DAT
	C9062113.DAT
	C9062119.DAT
	C9062201.DAT
	C9062207.DAT
	C9062213.DAT
	C9062219.DAT
	C9062301.DAT
	C9062307.DAT
	C9062313.DAT
	C9062319.DAT
	C9062401.DAT
	C9062407.DAT
	C9062413.DAT
	C9062419.DAT
	C9062501.DAT
	C9062507.DAT
	C9062513.DAT
	C9062519.DAT
	C9062601.DAT
	C9062607.DAT
	C9062613.DAT
	C9062619.DAT
	C9062701.DAT
	C9062707.DAT
	C9062713.DAT
	C9062719.DAT
	C9062801.DAT
	C9062807.DAT
	C9062813.DAT
	C9062819.DAT
	C9062901.DAT
	C9062907.DAT
	C9062913.DAT
	C9062919.DAT
	C9063001.DAT
	C9063007.DAT
	C9063013.DAT
	C9063019.DAT
	C9070101.DAT
	C9070107.DAT
	C9070113.DAT
	C9070119.DAT
	C9070201.DAT
	C9070207.DAT
	C9070213.DAT
	C9070219.DAT
	C9070301.DAT
	C9070307.DAT
	C9070313.DAT
	C9070319.DAT
	C9070401.DAT
	C9070407.DAT
	C9070413.DAT
	C9070901.DAT
	C9070907.DAT
	C9070913.DAT
	C9070919.DAT
	C9071001.DAT
	C9071007.DAT
	C9071013.DAT
	C9071119.DAT
	C9071201.DAT
	C9071207.DAT
	C9071213.DAT
	C9071219.DAT
	C9071301.DAT
	C9071307.DAT
	C9071313.DAT
	C9071319.DAT
	C9071401.DAT
	C9071407.DAT
	C9071413.DAT
	C9071419.DAT
	C9071501.DAT
	C9071507.DAT
	C9071513.DAT
	C9071519.DAT

<input type="checkbox"/>	C9071601.DAT
<input type="checkbox"/>	C9071607.DAT
<input type="checkbox"/>	C9071613.DAT
<input type="checkbox"/>	C9071619.DAT
<input type="checkbox"/>	C9071701.DAT
<input type="checkbox"/>	C9071707.DAT
<input type="checkbox"/>	C9071713.DAT
<input type="checkbox"/>	C9071719.DAT
<input type="checkbox"/>	C9071801.DAT
<input type="checkbox"/>	C9071807.DAT
<input type="checkbox"/>	C9071813.DAT
<input type="checkbox"/>	C9071819.DAT
<input type="checkbox"/>	C9071901.DAT
<input type="checkbox"/>	C9071907.DAT
<input type="checkbox"/>	C9071913.DAT
<input type="checkbox"/>	C9071919.DAT

Related Information



MR99-K03

Ship Name: MIRAI
 Period: 1999-06-08 - 1999-07-19
 Chief Scientist: Kunio Yoneyama (JAMSTEC)
 Project Name: [MJO Research]

Update History

2014-07-12	An observation data was registered.
2013-01-25	An observation data was registered.

JAMSTEC
 Site Policy
 Privacy Policy
 Application for Data and Samples
 Data Policy
 What's New
 Update History
 Feeds

Lists
 Publication List
 Amount of Public Info.
 Data
 Map Search
 Data Tree
 Detailed Search

Information of the Ships
 NATSUSHIMA
 KAIYO
 YOKOSUKA
 MIRAI
 KAIREI
 CHIKYU
 KAIIMEI
 SHINSEI MARU
 HAKUHO MARU

Information of the Submersibles
 KAIKO
 SHINKAI 2000
 SHINKAI 6500
 DEEP TOW
 HYPER-DOLPHIN
 URASHIMA
 YOKOSUKA DEEP TOW
 6K Camera DEEP TOW
 6K Sonar DEEP TOW
 KM-ROV
 POWER GRAB
 SAMPLER (SHELL)
 POWER GRAB
 SAMPLER (CLOW)
 BMS

Go to a Cruise Information

Cruise ID:

Go to a Dive Information

Dive ID:

Copyright 2011 Japan Agency for Marine-Earth Science and Technology

 **JAMSTEC** 国立研究開発法人 海洋研究開発機構
 JAPAN AGENCY FOR MARINE-EARTH SCIENCE AND TECHNOLOGY