

MIRAI MR07-04 Marine Meteorology

Last Modified: 2017-04-11

[ReadMe](#)

[Observation
Data](#)

Cruise ID: **MR07-04**

Marine Meteorology: Processed (PI)

Data Policy: **JAMSTEC**

Observation Items: Atmospheric pressure, Air temperature, Dew point temperature, Relative humidity, Sea surface temperature, Zonal and meridional wind component, Precipitation, Shortwave radiation, Longwave radiation

Science Keywords:

ATMOSPHERE	> ATMOSPHERIC PRESSURE	> SEA LEVEL PRESSURE
ATMOSPHERE	> ATMOSPHERIC RADIATION	> LONGWAVE RADIATION
ATMOSPHERE	> ATMOSPHERIC RADIATION	> SHORTWAVE RADIATION
ATMOSPHERE	> ATMOSPHERIC TEMPERATURE	> AIR TEMPERATURE
ATMOSPHERE	> ATMOSPHERIC WATER VAPOR	> DEW POINT TEMPERATURE
ATMOSPHERE	> ATMOSPHERIC WATER VAPOR	> HUMIDITY
ATMOSPHERE	> PRECIPITATION	
OCEANS	> OCEAN TEMPERATURE	> SEA SURFACE TEMPERATURE
OCEANS	> OCEAN WAVES	> SIGNIFICANT WAVE HEIGHT
OCEANS	> OCEAN WINDS	> SURFACE WINDS

Cruise Report

http://www.godac.jamstec.go.jp/catalog/data/doc_catalog/media/MR07-04_all.pdf

For Using Data

Principal Investigator

Kunio Yoneyama (JAMSTEC)

Use Constraints

See [Terms and Conditions](#) about constrain of use.

Data Citation

See [Terms and Conditions](#) about data citation.

Instrument

Instrument:

General maritime meteorological observation system



Instrument:

SOAR (Shipboard Oceanographic and Atmospheric Radiation) (- MR20-01)



About this data

Please see [the Data book](#) for details of data.

"slcmet_****.dat" contains 1-minute mean values (time stamp at the end of average) of surface meteorological data as ASCII format.

Each line contains the following parameters;

Time in UTC expressed as YYYYMMDDHHMM

Time in Julian day (1.0000 = January 1, 0000Z)

longitude (degE)

latitude (degN)

pressure at sea surface (hPa)

air temperature (degC)

dew point temperature (degC)

relative humidity (%)

sea surface temperature (degC)

zonal wind component (m/sec)

meridional wind component (m/sec)

precipitation (mm/hr)

downward shortwave radiation (W/m2)

downward longwave radiation (W/m2)

Note that missing values are expressed as "9999.0".

Sensor types and their equipped height from the sea level are as follows.

Barometer (pressure) : Setra Systems, 370 ... 13 m (converted to 0 m level value)

Thermometer (T, RH) : Vaisala, HMP45A ... 21 m

Thermometer (SST) : Sea-Bird Electronics, SBE3S ... -5 m

Anemometer (wind) : R. M. Young, 05106 ... 25 m

Rain gauge (rainfall) : R.M.Young, 50202 ... 24 m

Radiometer (short wave) : Eppley, PSP ... 24 m

Radiometer (long wave) : Eppley, PIR ... 24 m

For more information, please contact to : Kunio Yoneyama (yoneyamak@jamstec.go.jp)

Related Information



MIRAI MR07-04 Cruise Track

MR07-04

Ship Name: MIRAI
Period: 2007-07-24 - 2007-09-03
Chief Scientist: Takeshi Kawano (JAMSTEC)
Project Name: [POST-WOCE Hydrography]

 [Enlarge Image](#)

Update History	
2017-04-11	An observation data was registerd.
2012-12-07	An observation data was registerd.
2012-10-26	An observation data was registerd.

JAMSTEC

[Site Policy](#)
[Privacy Policy](#)
[Application for Data and Samples](#)
[Data Policy](#)

What's New
[Update History](#)
[Feeds](#)

Lists
[Publication List](#)
[Amount of Public Info.](#)

Data
[Map Search](#)
[Data Tree](#)
[Detailed Search](#)

Information of the Ships
[NATSUSHIMA](#)
[KAIYO](#)
[YOKOSUKA](#)
[MIRAI](#)
[KAIREI](#)
[CHIKYU](#)
[KAIMEI](#)
[SHINSEI MARU](#)
[HAKUHO MARU](#)

Information of the Submersibles
[KAIKO](#)
[SHINKAI 2000](#)
[SHINKAI 6500](#)
[DEEP TOW](#)
[HYPER-DOLPHIN](#)
[URASHIMA](#)
[YOKOSUKA DEEP TOW](#)
[6K Camera DEEP TOW](#)
[6K Sonar DEEP TOW](#)
[KM-ROV](#)
[POWER GRAB SAMPLER \(SHELL\)](#)
[POWER GRAB SAMPLER \(CLOW\)](#)
[BMS](#)

Go to a Cruise Information

Cruise ID:

Go to a Dive Information

Dive ID:

Copyright 2011 Japan Agency for Marine-Earth Science and Technology



JAMSTEC 国立研究開発法人
海洋研究開発機構
JAPAN AGENCY FOR MARINE-EARTH SCIENCE AND TECHNOLOGY

MIRAI MR07-04 Marine Meteorology

Last Modified: 2017-04-11

[ReadMe](#) [Observation Data](#)

Cruise ID: **MR07-04**

Marine Meteorology: Processed (PI)

Data Policy: **JAMSTEC**

Observation Items: Atmospheric pressure, Air temperature, Dew point temperature, Relative humidity, Sea surface temperature, Zonal and meridional wind component, Precipitation, Shortwave radiation, Longwave radiation

Science Keywords:

ATMOSPHERE > ATMOSPHERIC PRESSURE	> SEA LEVEL PRESSURE
ATMOSPHERE > ATMOSPHERIC RADIATION	> LONGWAVE RADIATION
ATMOSPHERE > ATMOSPHERIC RADIATION	> SHORTWAVE RADIATION
ATMOSPHERE > ATMOSPHERIC TEMPERATURE	> AIR TEMPERATURE
ATMOSPHERE > ATMOSPHERIC WATER VAPOR	> DEW POINT TEMPERATURE
ATMOSPHERE > ATMOSPHERIC WATER VAPOR	> HUMIDITY
ATMOSPHERE > PRECIPITATION	
OCEANS > OCEAN TEMPERATURE	> SEA SURFACE TEMPERATURE
OCEANS > OCEAN WAVES	> SIGNIFICANT WAVE HEIGHT
OCEANS > OCEAN WINDS	> SURFACE WINDS

Cruise Report

http://www.godac.jamstec.go.jp/catalog/data/doc_catalog/media/MR07-04_all.pdf

For Using Data

Principal Investigator

Kunio Yoneyama (JAMSTEC)

Use Constraints

See [Terms and Conditions](#) about constrain of use.

Data Citation

See [Terms and Conditions](#) about data citation.

Instrument

Instrument:

General maritime meteorological observation system



Instrument:

SOAR (Shipboard Oceanographic and Atmospheric Radiation)(- MR20-01)



About this data

Please see [the Data book](#) for details of data.

"sfcmet ****.dat" contains 1-minute mean values (time stamp at the end of average) of surface meteorological data as ASCII format.

Each line contains the following parameters;

Time in UTC expressed as YYYYMMDDHHMM

Time in Julian day (1.0000 = January 1, 0000Z)

longitude (degE)

latitude (degN)

pressure at sea surface (hPa)

air temperature (degC)

dew point temperature (degC)

relative humidity (%)

sea surface temperature (degC)

zonal wind component (m/sec)

meridional wind component (m/sec)

precipitation (mm/hr)

downward shortwave radiation (W/m2)

downward longwave radiation (W/m2)

Note that missing values are expressed as "9999.0".

Sensor types and their equipped height from the sea level are as follows.

Barometer (pressure) : Setra Systems, 370 ... 13 m (converted to 0 m level value)

Thermometer (T, RH) : Vaisala, HMP45A ... 21 m

Thermometer (SST) : Sea-Bird Electronics, SBE3S ... -5 m

Anemometer (wind) : R. M. Young, 05106 ... 25 m

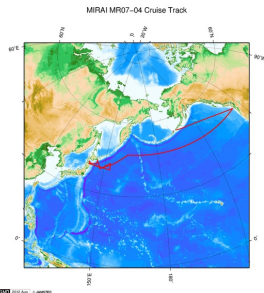
Rain gauge (rainfall) : R.M.Young, 50202 ... 24 m

Radiometer (short wave) : Eppley, PSP ... 24 m

Radiometer (long wave) : Eppley, PIR ... 24 m

For more information, please contact to : Kunio Yoneyama (yoneyamak@jamstec.go.jp)

Related Information



[Enlarge Image](#)

MR07-04

Ship Name: MIRAI
 Period: 2007-07-24 - 2007-09-03
 Chief Scientist: Takeshi Kawano (JAMSTEC)
 Project Name: [POST-WOCE Hydrography]

Update History

2017-04-11	An observation data was registerd.
2012-12-07	An observation data was registerd.
2012-10-26	An observation data was registerd.

JAMSTEC

[Site Policy](#)
[Privacy Policy](#)
[Application for Data and Samples](#)
[Data Policy](#)

[What's New](#)
[Update History](#)
[Feeds](#)

Lists

[Publication List](#)
[Amount of Public Info.](#)

Data

[Map Search](#)
[Data Tree](#)
[Detailed Search](#)

Information of the Ships

NATSUSHIMA
 KAIYO
 YOKOSUKA
 MIRAI
 KAIREI
 CHIKYU
 KAIMEI
 SHINSEI MARU
 HAKUHO MARU

Information of the Submersibles

KAIKO
 SHINKAI 2000
 SHINKAI 6500
 DEEP TOW
 HYPER-DOLPHIN
 URASHIMA
 YOKOSUKA DEEP TOW
 6K Camera DEEP TOW
 6K Sonar DEEP TOW
 KM-ROV
 POWER GRAB SAMPLER (SHELL)
 POWER GRAB SAMPLER (CLOW)
 BMS

Go to a Cruise Information

Cruise ID:

Go to a Dive Information

Dive ID:



MIRAI MR07-04 Marine Meteorology

Last Modified: 2017-04-11

[ReadMe](#) [Observation Data](#)

Cruise ID: **MR07-04**

Marine Meteorology: Processed (PI)

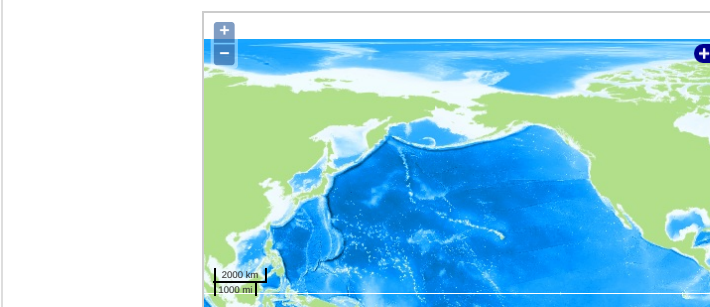
Data Policy: **JAMSTEC**

Observation Items: Atmospheric pressure, Air temperature, Dew point temperature, Relative humidity, Sea surface temperature, Zonal and meridional wind component, Precipitation, Shortwave radiation, Longwave radiation

Science Keywords:

ATMOSPHERE	> ATMOSPHERIC PRESSURE	> SEA LEVEL PRESSURE
ATMOSPHERE	> ATMOSPHERIC RADIATION	> LONGWAVE RADIATION
ATMOSPHERE	> ATMOSPHERIC RADIATION	> SHORTWAVE RADIATION
ATMOSPHERE	> ATMOSPHERIC TEMPERATURE	> AIR TEMPERATURE
ATMOSPHERE	> ATMOSPHERIC WATER VAPOR	> DEW POINT TEMPERATURE
ATMOSPHERE	> ATMOSPHERIC WATER VAPOR	> HUMIDITY
ATMOSPHERE	> PRECIPITATION	
OCEANS	> OCEAN TEMPERATURE	> SEA SURFACE TEMPERATURE
OCEANS	> OCEAN WAVES	> SIGNIFICANT WAVE HEIGHT
OCEANS	> OCEAN WINDS	> SURFACE WINDS

Observation Map



— ... Observation Line — ... Navigation ● ... Observation, Dive Point, Hole

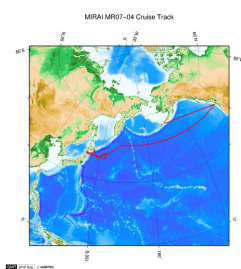
Data List

[Add to Basket](#)

File names

☐ sfcmet_MR07-04.dat

Related Information



MR07-04

Ship Name: MIRAI
Period: 2007-07-24 - 2007-09-03
Chief Scientist: Takeshi Kawano (JAMSTEC)
Project Name: [POST-WOCE Hydrography]

[Enlarge Image](#)

Update History

2017-04-11	An observation data was registered.
2012-12-07	An observation data was registered.
2012-10-26	An observation data was registered.

JAMSTEC

[Site Policy](#)
[Privacy Policy](#)
[Application for Data and Samples](#)
[Data Policy](#)
[What's New](#)
[Update History](#)
[Feeds](#)

Lists

[Publication List](#)
[Amount of Public Info.](#)
[Data](#)
[Map Search](#)
[Data Tree](#)
[Detailed Search](#)

Information of the Ships

NATSUSHIMA
KAIYO
YOKOSUKA
MIRAI
KAIREI
CHIKYU
KAIMEI
SHINSEI MARU
HAKUHO MARU

Information of the Submersibles

KAIKO
SHINKAI 2000
SHINKAI 6500
DEEP TOW
HYPER-DOLPHIN
URASHIMA
YOKOSUKA DEEP TOW
6K Camera DEEP TOW
6K Sonar DEEP TOW
KM-ROV
POWER GRAB SAMPLER (SHELL)
POWER GRAB SAMPLER (CLOW)
BMS

Go to a Cruise Information

Cruise ID:

Go to a Dive Information

Dive ID:



JAMSTEC 国立研究開発法人
海洋研究開発機構
JAPAN AGENCY FOR MARINE-EARTH SCIENCE AND TECHNOLOGY