

## YOKOSUKA YK13-05 Expendable Bathythermograph (XBT)

Last Modified: 2019-10-10

[ReadMe](#) [Observation Data](#) [Data Format](#)

Cruise ID: [YK13-05](#)

Expendable Bathythermograph (XBT): Processed (DMO)-QCed

Data Policy: [JAMSTEC](#)

Observation Items: Depth, Temperature

Science Keywords:

OCEANS > OCEAN TEMPERATURE > WATER TEMPERATURE

Cruise Report

[http://www.godac.jamstec.go.jp/catalog/data/doc\\_catalog/media/YK13-05\\_all.pdf](http://www.godac.jamstec.go.jp/catalog/data/doc_catalog/media/YK13-05_all.pdf)

### For Using Data

#### Principal Investigator

Data Management Office

#### Use Constraints

See [Terms and Conditions](#) about constrain of use.

#### Data Citation

See [Terms and Conditions](#) about data citation.

### Instrument

Instrument:

XBT/XCTD



### Overview

Using XBT (eXpendable Bathy Thermograph) system, the vertical distribution of water temperature is observed during free fall of its probe part in the seawater. On board, the analogue signal is converted to the temperature by data processor and the data is stored in PC. Depth data is calculated from the elapsed time.

### System

#### (1) Launcher

Hand launcher

Manufacturer : Sippican, Inc.

Operation area : Rear upper deck

#### (2) Converter

Manufacturer : Tsurumi Seiki Co., LTD.

Location : Investigation room

Sampling rate : 50 msec

#### (3) XBT probe specifications

Probe Type	TSK T-5	TSK T-6	TSK T-7	TSK T-10
Temperature range [deg-C]	-2 to 35			
Temperature accuracy [deg-C]	+/- 0.2			
Temperature resolution [deg-C]	0.01			
Measurment depth [m]	1830	460	760	300
Depth accuracy [m]	5 or +/- 2% of depth; whichever is larger			
Maximum elapsed time [sec]	291	73	123	48
Rated ship speed [knot]	6	15	15	10

Since XBT carries no pressure sensor, we need to estimate depth from the elapsed time. The fall-rate equation is as follows.

$$Z = at + 10E^{-3} * bt^2$$

Where Z(m) is the depth and t(sec) is the elapsed time.

In addition, coefficients of the fall-rate equation are different by probe types.

Probe Type	TSK T-5	TSK T-6	TSK T-7	TSK T-10
Coefficient-a	6.828	6.691	6.691	6.301
Coefficient-b	-1.82	-2.25	-2.25	-2.16

\* Coefficients listed above are supplied by Sippican, Inc., in USA.

The list of an XBT type used in each cast is as follows.

Cast name	Probe Serial No.	Probe Type	Launcher	Converter
BT 001020130520		T-5	Hand	MK 2001

#### Data processing

- (1) For sensor's stability, values of less than 1 m for temperature are replaced by missing values, respectively, based on manufacturer's recommendation.
- (2) Quality control
- QCed data were added flag according to the NODC (National Oceanographic Data Center) quality control procedure.
- 1) The gradient check of adjacent depth data
  - 2) The broad range check set up at given ocean space and depth
- Please see the site of NODC of the following link for quality control procedure in detail.
- [QUALITY CONTROL AND PROCESSING OF HISTORICAL OCEANOGRAPHIC TEMPERATURE, SALINITY, AND OXYGEN DATA](#)
- In addition, an abnormal value is identified by a visual check, and the data after visual QC is released.

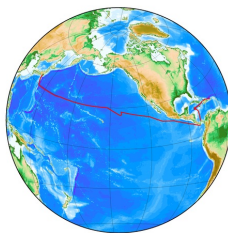
#### Note

- (1) It is reported that T-5 probes produced by Tsurumi Seiki Co. Ltd. (TSK T-5 probes) have a fall-rate bias. Please see the following about publication policy of XBT fall-rate bias correction data.
- [Publication policy of XBT fall-rate bias correction data](#)

#### Related Information

☒ Cruise Data ☐ Dive Data

YOKOSUKA YK13-05 Cruise Track



[Enlarge Image](#)

#### YK13-05

Ship Name: YOKOSUKA  
 Period: 2013-06-17 - 2013-08-01  
 Chief Scientist: Ken Takai (JAMSTEC)  
 Project Name: [QUELLE2013]  
 Proposal ▶ Clarification of the diversity of geo- and bio-systems and of the potential principles linking the systems in Central Indian Ridge hydrothermal activities

#### Update History

2019-10-10	An observation data was registered.
2017-06-29	An observation data was registered.
2015-09-11	An observation data was registered.
2015-08-31	An observation data was registered.

#### JAMSTEC

Site Policy  
 Privacy Policy  
 Application for Data and Samples  
 Data Policy  
 What's New  
 Update History  
 Feeds

#### Lists

Publication List  
 Amount of Public Info.  
 Data  
 Map Search  
 Data Tree  
 Detailed Search

#### Information of the Ships

NATSUSHIMA  
 KAIYO  
 YOKOSUKA  
 MIRAI  
 KAIREI  
 CHIKYU  
 KAIMEI  
 SHINSEI MARU  
 HAKUHO MARU

#### Information of the Submersibles

KAIKO  
 SHINKAI 2000  
 SHINKAI 6500  
 DEEP TOW  
 HYPER-DOLPHIN  
 URASHIMA  
 YOKOSUKA DEEP TOW  
 6K Camera DEEP TOW  
 6K Sonar DEEP TOW  
 KM-ROV  
 POWER GRAB SAMPLER (SHELL)  
 POWER GRAB SAMPLER (CLOW)  
 BMS

#### Go to a Cruise Information

Cruise ID:

#### Go to a Dive Information

Dive ID:

## YOKOSUKA YK13-05 Expendable Bathythermograph (XBT)

Last Modified: 2019-10-10

[ReadMe](#) [Observation Data](#) [Data Format](#)

Cruise ID: [YK13-05](#)

Expendable Bathythermograph (XBT): Processed (DMO)-QCed

Data Policy: [JAMSTEC](#)

### XBT DMO

Each data file contains one line header (meta data) followed by data lines for each cast.

The number of data lines are recorded in the header.

#### Header part

No.	Column	Content	Format	Remarks
1	1	Header ID	a1	fixed as '#'
2	3 - 6	Data ID	a4	XBT
3	8 - 22	Cruise ID	a15	
4	33 - 40	Date	i8	YYYYMMDD (UTC)
5	42 - 45	Time	i4	hhmm (UTC)
6	47 - 55	Latitude	i2,a1,f5.2,a1	dd-mm.mmN(S)
7	57 - 66	Longitude	i3,a1,f5.2,a1	ddd-mm.mmE(W)
8	68 - 71	Number of data lines	i4	
9	72 - 73	Terminator	-	CR+LF

#### Data part

No.	Column	Content	Unit	Format	Remarks
1	1 - 11	Depth	m	f11.1	
2	12 - 22	Temperature	deg-C	f11.2	ITS-90
3	45 - 55	Flag	-	i11	1 - 7 : space 8 : flag of depth 9 : flag of temperature 10 - 11 : space * reference : <a href="#">Definition of Quality Control Flags</a>
4	56 - 57	Terminator	-	-	CR+LF

Each contents of the data part is stored in 11 bytes.

Missing value is presented by '-5', and error value is presented by '-9'.

#### Definition of Quality Control Flags

##### 1. Depth Flags

- 0 - accepted value
- 1 - error in recorded depth ( same or less than previous depth )
- 2 - density inversion

##### 2. Observed Level Flags

- N - missing value
- 0 - accepted value
- 1 - range outlier ( outside of broad range check )
- 2 - failed inversion check
- 3 - failed gradient check
- 4 - zero anomaly
- 5 - failed combined gradient and inversion checks
- 6 - failed range and inversion checks
- 7 - failed range and gradient checks
- 8 - failed range and zero anomaly checks
- 9 - failed range and combined gradient and inversion checks
- A - failed visual check

\* Range and gradient check is performed to XBT data.

QCed data were added flag according to the NODC (National Oceanographic Data Center) quality control procedure, additionally visually checked. Please see the site of NODC of the following link for quality control procedure.

[QUALITY CONTROL AND PROCESSING OF HISTORICAL OCEANOGRAPHIC TEMPERATURE, SALINITY, AND OXYGEN DATA](#)

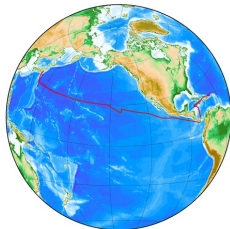
#### Sample Program

[ex\\_read2.f](#)

#### Related Information

☒ Cruise Data ☐ Dive Data

YOKOSUKA YK13-05 Cruise Track



BGC-2013-05-01

 [Enlarge Image](#)**YK13-05**

Ship Name: YOKOSUKA

Period: 2013-06-17 - 2013-08-01

Chief Scientist: Ken Takai (JAMSTEC)

Project Name: [QUELLE2013]

Proposal ▶ Clarification of the diversity of geo- and bio-systems and of the potential principles linking the systems in Central Indian Ridge hydrothermal activities

**Update History**

2019-10-10	An observation data was registered.
2017-06-29	An observation data was registered.
2015-09-11	An observation data was registered.
2015-08-31	An observation data was registered.

**JAMSTEC**[Site Policy](#)[Privacy Policy](#)[Application for Data and Samples](#)[Data Policy](#)**What's New**[Update History](#)[Feeds](#)**Lists**[Publication List](#)[Amount of Public Info.](#)**Data**[Map Search](#)[Data Tree](#)[Detailed Search](#)**Information of the Ships**[NATSUSHIMA](#)[KAIYO](#)[YOKOSUKA](#)[MIRAI](#)[KAIREI](#)[CHIKYU](#)[KAIMEI](#)[SHINSEI MARU](#)[HAKUHO MARU](#)**Information of the Submersibles**[KAIKO](#)[SHINKAI 2000](#)[SHINKAI 6500](#)[DEEP TOW](#)[HYPER-DOLPHIN](#)[URASHIMA](#)[YOKOSUKA DEEP TOW](#)[6K Camera DEEP TOW](#)[6K Sonar DEEP TOW](#)[KM-ROV](#)[POWER GRAB SAMPLER \(SHELL\)](#)[POWER GRAB SAMPLER \(CLOW\)](#)[BMS](#)**Go to a Cruise Information**Cruise ID: **Go to a Dive Information**Dive ID: 

Copyright 2011 Japan Agency for Marine-Earth Science and Technology

**JAMSTEC**国立研究開発法人  
海洋研究開発機構  
JAPAN AGENCY FOR MARINE-EARTH SCIENCE AND TECHNOLOGY

## YOKOSUKA YK13-05 Expendable Bathythermograph (XBT)

Last Modified: 2019-10-10

[ReadMe](#) [Observation Data](#) [Data Format](#)

Cruise ID: **YK13-05**

Expendable Bathythermograph (XBT): Processed (DMO)-QCed

Data Policy: **JAMSTEC**

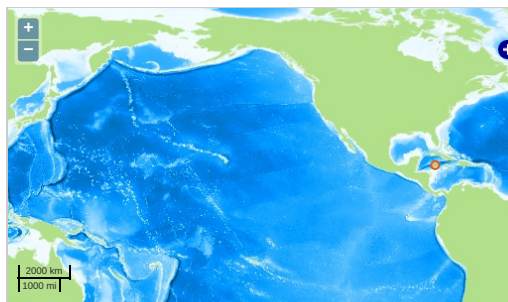
Observation Items: Depth, Temperature

Science Keywords:

OCEANS > OCEAN TEMPERATURE > WATER TEMPERATURE

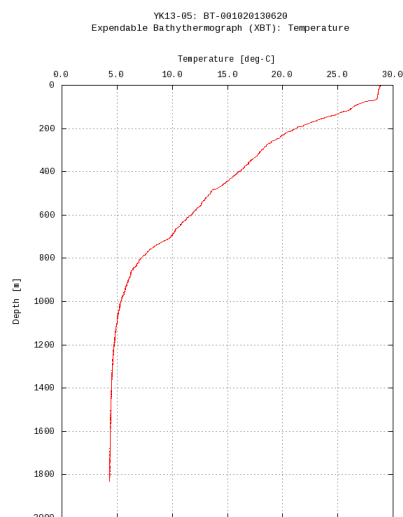
### Observation Map

1. Clicking the icon displays a balloon with observation information.
2. Then click the observation name, figures will be displayed.



### Figures

BT-001020130620



Only values evaluated as "good" : all flags are 0" are plotted in profiles.  
Please see Format Page for the definition of quality flags.

### Data List

[Add to Basket](#)

#### File names

☐ BT-001020130620.dat

☐ ex\_read2.f (Sample Program)

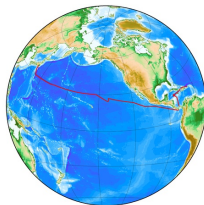
- Observation List  
The list of observation is shown as follows.

Observation	Time and Date	Lat. [°]	Lon. [°]
BT-001020130620	2013-06-20 17:24	18.5506	-81.6006

### Related Information

☒ Cruise Data ☐ Dive Data

YOKOSUKA YK13-05 Cruise Track



JAMSTEC

[Enlarge Image](#)**YK13-05**

Ship Name: YOKOSUKA

Period: 2013-06-17 - 2013-08-01

Chief Scientist: Ken Takai (JAMSTEC)

Project Name: [QUELLE2013]

Proposal: ▸ Clarification of the diversity of geo- and bio-systems and of the potential principles linking the systems in Central Indian Ridge hydrothermal activities

Title:

**Update History**

2019-10-10	An observation data was registerd.
2017-06-29	An observation data was registerd.
2015-09-11	An observation data was registerd.
2015-08-31	An observation data was registerd.

**JAMSTEC**[Site Policy](#)[Privacy Policy](#)[Application for Data and Samples](#)[Data Policy](#)[What's New](#)[Update History](#)[Feeds](#)**Lists**[Publication List](#)[Amount of Public Info.](#)**Data**[Map Search](#)[Data Tree](#)[Detailed Search](#)**Information of the Ships**[NATSUSHIMA](#)[KAIYO](#)[YOKOSUKA](#)[MIIRAI](#)[KAIREI](#)[CHIKYU](#)[KAIMEI](#)[SHINSEI MARU](#)[HAKUHO MARU](#)**Information of the Submersibles**[KAIKO](#)[SHINKAI 2000](#)[SHINKAI 6500](#)[DEEP TOW](#)[HYPER-DOLPHIN](#)[URASHIMA](#)[YOKOSUKA DEEP TOW](#)[6K Camera DEEP TOW](#)[6K Sonar DEEP TOW](#)[KM-ROV](#)[POWER GRAB SAMPLER \(SHELL\)](#)[POWER GRAB SAMPLER \(CLOW\)](#)[BMS](#)**Go to a Cruise Information**Cruise ID: **Go to a Dive Information**Dive ID: 

Copyright 2011 Japan Agency for Marine-Earth Science and Technology

**JAMSTEC**  
JAPAN AGENCY FOR MARINE-EARTH SCIENCE AND TECHNOLOGY国立研究開発法人  
海洋研究開発機構