

MIRAI MR14-01 Sea-surface Photosynthetically Active Radiation (PAR)

Last Modified: 2017-11-09

[ReadMe](#) [Observation Data](#) [Data Format](#)

Cruise ID: [MR14-01](#)

Sea-surface Photosynthetically Active Radiation (PAR) : Raw

Data Policy: [JAMSTEC](#)

Observation Items:

Science Keywords:

OCEANS > OCEAN OPTICS > PHOTOSYNTHETICALLY ACTIVE RADIATION

Cruise Report

http://www.godac.jamstec.go.jp/catalog/data/doc_catalog/media/MR14-01_all.pdf

For Using Data

Principal Investigator

Data Management Office

Use Constraints

See [Terms and Conditions](#) about constrain of use.

Data Citation

See [Terms and Conditions](#) about data citation.

Period (UTC)

2014-01-08 23:00 – 2014-01-20 22:08


2014-01-21 14:55 – 2014-02-06 14:03

2014-02-09 19:46 – 2014-02-13 00:00

Instrument

Instrument:

Surface Photosynthetically available radiation (PAR) (~MR15-E01)



Overview

Photosynthetically available radiation (PAR) in the air was acquired by the radiometer PUV-510B, which was set up on the deck of the anti-rolling system .

Specifications

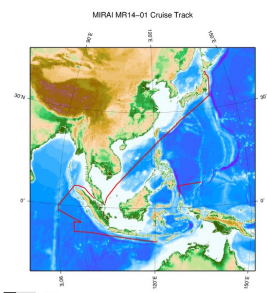
Manufacturer:	Biospherical Instruments Inc.
Type:	PUV-510B
Logging rate:	6 [second]
Location:	Starboard side of the deck on the anti-rolling system (18m from the sea surface)
Measurement wavelength:	400 - 700 [nm] (PAR)

Note

File naming rule for PAR_YYYYMMDD.txt.

PAR_ :	Fixed as 'PAR_'
YYYY :	Recording start Year (UTC)
MM :	Recording start month (UTC)
DD :	Recording start day (UTC)

Related Information



[Enlarge Image](#)

MR14-01

Ship Name: MIRAI

Period: 2014-01-08 - 2014-02-13

Chief Scientist: Iwao Ueki (JAMSTEC)

Project Name: [Tropical Ocean Climate Study (TOCS)]

Proposal ▶ Tropical Ocean Climate Study/Operation of TRITON Buoy

Title:

Update History

2017-11-09	An observation data was registerd.
2015-03-31	An observation data was registerd.

JAMSTEC

[Site Policy](#)

[Privacy Policy](#)

[Application for Data and Samples](#)

[Data Policy](#)

[What's New](#)

[Update History](#)

[Feeds](#)

Lists

[Publication List](#)

[Amount of Public Info.](#)

Data

[Map Search](#)

[Data Tree](#)

[Detailed Search](#)

Information of the Ships

[NATSUSHIMA](#)

[KAIYO](#)

[YOKOSUKA](#)

[MIRAI](#)

[KAIREI](#)

[CHIKYU](#)

[KAIMEI](#)

[SHINSEI MARU](#)

[HAKUHO MARU](#)

Information of the Submersibles

[KAIKO](#)

[SHINKAI 2000](#)

[SHINKAI 6500](#)

[DEEP TOW](#)

[HYPER-DOLPHIN](#)

[URASHIMA](#)

[YOKOSUKA DEEP TOW](#)

[6K Camera DEEP TOW](#)

[6K Sonar DEEP TOW](#)

[KM-ROV](#)

[POWER GRAB SAMPLER](#)

[\(SHELL\)](#)

[POWER GRAB SAMPLER](#)

[\(CLOW\)](#)

[BMS](#)

Go to a Cruise Information

Cruise ID:

Go to a Dive Information

Dive ID:

Copyright 2011 Japan Agency for Marine-Earth Science and Technology



JAMSTEC 国立研究開発法人
海洋研究開発機構
JAPAN AGENCY FOR MARINE-EARTH SCIENCE AND TECHNOLOGY

MIRAI MR14-01 Sea-surface Photosynthetically Active Radiation (PAR)

Last Modified: 2017-11-09

[ReadMe](#) [Observation Data](#) [Data Format](#)

Cruise ID: [MR14-01](#)

Sea-surface Photosynthetically Active Radiation (PAR) Raw

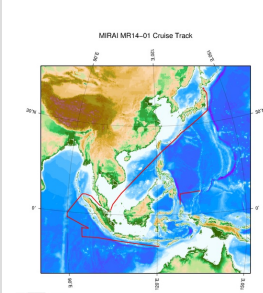
Data Policy: [JAMSTEC](#)

Sea-surface PAR

Comma Separated Value

Column No.	Content	Remarks
1	DATE	Year, Month Day [YYYYMMDD]
2	TIME	Hour, Minute, Second [hhmmss]
3	PAR	PAR (Variable length, Floating-point, Exponential Form) [microEinsteins/cm^2/sec]

Related Information



MR14-01

Ship Name: MIRAI
Period: 2014-01-08 - 2014-02-13
Chief Scientist: Iwao Ueki (JAMSTEC)
Project Name: [Tropical Ocean Climate Study (TOCS)]
Proposal ▶ Tropical Ocean Climate Study/Operation of TRITON Buoy
Title:

[Enlarge Image](#)

Update History

2017-11-09	An observation data was registerd.
2015-03-31	An observation data was registerd.

JAMSTEC
[Site Policy](#)
[Privacy Policy](#)
[Application for Data and Samples](#)
[Data Policy](#)
What's New
[Update History](#)
[Feeds](#)

Lists
[Publication List](#)
[Amount of Public Info.](#)
Data
[Map Search](#)
[Data Tree](#)
[Detailed Search](#)

Information of the Ships
[NATSUSHIMA](#)
[KAIYO](#)
[YOKOSUKA](#)
[MIRAI](#)
[KAIREI](#)
[CHIKYU](#)
[KAIMEI](#)
[SHINSEI MARU](#)
[HAKUHO MARU](#)

Information of the Submersibles
[KAIKO](#)
[SHINKAI 2000](#)
[SHINKAI 6500](#)
[DEEP TOW](#)
[HYPER-DOLPHIN](#)
[URASHIMA](#)
[YOKOSUKA DEEP TOW](#)
[6K Camera DEEP TOW](#)
[6K Sonar DEEP TOW](#)
[KM-ROV](#)
[POWER GRAB SAMPLER \(SHELL\)](#)
[POWER GRAB SAMPLER \(CLOW\)](#)
[BMS](#)

Go to a Cruise Information

Cruise ID:

Go to a Dive Information

Dive ID:

MIRAI MR14-01 Sea-surface Photosynthetically Active Radiation (PAR)

Last Modified: 2017-11-09

[ReadMe](#) [Observation Data](#) [Data Format](#)

Cruise ID: [MR14-01](#)

Sea-surface Photosynthetically Active Radiation (PAR) : Raw

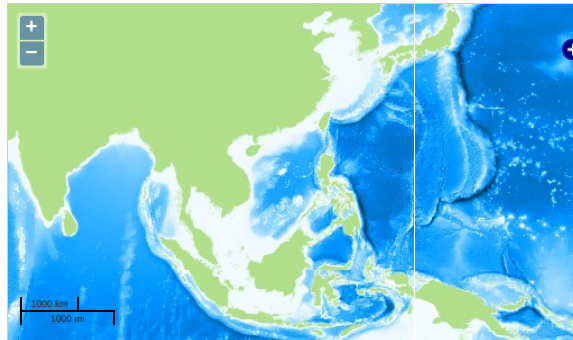
Data Policy: [JAMSTEC](#)

Observation Items:

Science Keywords:

OCEANS > OCEAN OPTICS > PHOTOSYNTHETICALLY ACTIVE RADIATION

Observation Map



Imagery reproduced from ...

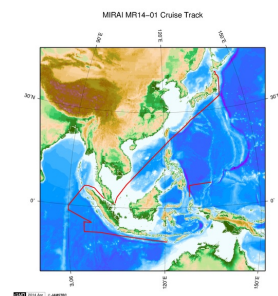
Data List

[Add to Basket](#)

☐ File names

<input type="checkbox"/>	PAR_20140108.txt
<input type="checkbox"/>	PAR_20140109.txt
<input type="checkbox"/>	PAR_20140110.txt
<input type="checkbox"/>	PAR_20140111.txt
<input type="checkbox"/>	PAR_20140112.txt
<input type="checkbox"/>	PAR_20140113.txt
<input type="checkbox"/>	PAR_20140114.txt
<input type="checkbox"/>	PAR_20140115.txt
<input type="checkbox"/>	PAR_20140116.txt
<input type="checkbox"/>	PAR_20140117.txt
<input type="checkbox"/>	PAR_20140118.txt
<input type="checkbox"/>	PAR_20140119.txt
<input type="checkbox"/>	PAR_20140120.txt
<input type="checkbox"/>	PAR_20140121.txt
<input type="checkbox"/>	PAR_20140122.txt
<input type="checkbox"/>	PAR_20140123.txt
<input type="checkbox"/>	PAR_20140124.txt
<input type="checkbox"/>	PAR_20140125.txt
<input type="checkbox"/>	PAR_20140126.txt
<input type="checkbox"/>	PAR_20140127.txt
<input type="checkbox"/>	PAR_20140128.txt
<input type="checkbox"/>	PAR_20140129.txt
<input type="checkbox"/>	PAR_20140130.txt
<input type="checkbox"/>	PAR_20140131.txt
<input type="checkbox"/>	PAR_20140201.txt
<input type="checkbox"/>	PAR_20140202.txt
<input type="checkbox"/>	PAR_20140203.txt
<input type="checkbox"/>	PAR_20140204.txt
<input type="checkbox"/>	PAR_20140205.txt
<input type="checkbox"/>	PAR_20140206.txt
<input type="checkbox"/>	PAR_20140209.txt
<input type="checkbox"/>	PAR_20140210.txt
<input type="checkbox"/>	PAR_20140211.txt
<input type="checkbox"/>	PAR_20140212.txt

Related Information



 [Enlarge Image](#)

MR14-01

Ship Name: MIRAI
Period: 2014-01-08 - 2014-02-13
Chief Scientist: Iwao Ueki (JAMSTEC)
Project Name: [Tropical Ocean Climate Study (TOCS)]
Proposal ▶ Tropical Ocean Climate Study/Operation of TRITON Buoy
Title:

Update History

2017-11-09	An observation data was registered.
2015-03-31	An observation data was registered.

JAMSTEC

[Site Policy](#)
[Privacy Policy](#)
[Application for Data and Samples](#)
[Data Policy](#)

What's New
[Update History](#)
[Feeds](#)

Lists

[Publication List](#)
[Amount of Public Info.](#)

Data

[Map Search](#)
[Data Tree](#)
[Detailed Search](#)

Information of the Ships

[NATSUSHIMA](#)
[KAIYO](#)
[YOKOSUKA](#)
[MIRAI](#)
[KAIREI](#)
[CHIKYU](#)
[KAIMEI](#)
[SHINSEI MARU](#)
[HAKUHO MARU](#)

Information of the Submersibles

[KAIKO](#)
[SHINKAI 2000](#)
[SHINKAI 6500](#)
[DEEP TOW](#)
[HYPER-DOLPHIN](#)
[URASHIMA](#)
[YOKOSUKA DEEP TOW](#)
[6K Camera DEEP TOW](#)
[6K Sonar DEEP TOW](#)
[KM-ROV](#)
[POWER GRAB SAMPLER \(SHELL\)](#)
[POWER GRAB SAMPLER \(CLOW\)](#)
[BMS](#)

Go to a Cruise Information

Cruise ID:

Go to a Dive Information

Dive ID:

Copyright 2011 Japan Agency for Marine-Earth Science and Technology



JAMSTEC 国立研究開発法人
海洋研究開発機構
JAPAN AGENCY FOR MARINE-EARTH SCIENCE AND TECHNOLOGY