

## SHINSEI MARU KS-19-7 Underway Thermosalinograph

Last Modified: 2021-07-22

**ReadMe** Observation Data Data Format

Cruise ID: **KS-19-7**

Underway Thermosalinograph: Processed (DMO)-QCed

Data Policy: [JURCAOS-JAMSTEC](#)

Observation Items: Temperature, Salinity, Dissolved oxygen

Science Keywords:

OCEANS > OCEAN CHEMISTRY > OXYGEN  
OCEANS > SALINITY/DENSITY > SALINITY  
> OCEAN > SEA SURFACE  
OCEANS TEMPERATURE TEMPERATURE

Cruise Report

[http://www.godac.jamstec.go.jp/catalog/data/doc\\_catalog/media/KS-19-7\\_all.pdf](http://www.godac.jamstec.go.jp/catalog/data/doc_catalog/media/KS-19-7_all.pdf)

### For Using Data

#### Principal Investigator

Data Management Office

#### Use Constraints

See [Terms and Conditions](#) about constrain of use.

#### Data Citation

See [Terms and Conditions](#) about data citation.

### Instrument

Instrument:

Continuous sea surface water  
monitoring system



### Overview

Thermosalinograph measures the following surface parameters continuously.

- temperature
- salinity
- dissolved oxygen

Sea surface water is continuously pumped up at 2.9 meters depth to the No.2 Laboratory and then flowed into each analyzer.

The flow rate of this system is controlled.

### System

#### - Temperature

Model: Pt100 N66M, Nippon Electric Instrument

S/N : TS14831

Measurement range : M (0-220 deg-C)

Accuracy :  $\pm 0.15$  deg-C (JIS Grade A)

Sensor location : ship bottom (mean draft: 4.5m)

#### - Salinity

Model : RINKO-AAQ170, JFE Advantech Co., Ltd.

S/N : 130

Measurement range : [Temperature] -3 to 45°C, [Conductivity] 0.5 to 70 mS/cm, [Salinity] 2 to 42 PSU

Accuracy : [Temperature]  $\pm 0.01^\circ\text{C}$ , [Conductivity]  $\pm 0.01$  mS/cm, [Salinity] -

Resolution : [Temperature] 0.001°C, [Conductivity] 0.001 mS/cm, [Salinity] 0.001 PSU

Sensor location : No.2 Laboratory

#### - Dissolved Oxygen

Model : RINKO-AAQ170, JFE Advantech Co., Ltd.

S/N : 130

Measurement range : 0 to 200% (0 to 20 mg/L)

Accuracy :  $\pm 2\%$  FS ( $\pm 0.4$  mg/L)

Resolution : 0.01% (0.001mg/L)

Sensor location : No.2 Laboratory

#### - Fluorescence and Turbidity

Model : RINKO-AAQ170, JFE Advantech Co., Ltd.

S/N : 130

Measurement range : [Chlorophyll] 0~400ppb (Uranin reference), [Turbidity] 0~1000FTU

Accuracy : [Chlorophyll] Non-linearity  $\pm 1\%$  FS (0~200ppb), [Turbidity]  $\pm 0.3$  FTU or  $\pm 2\%$

Resolution : [Chlorophyll] 0.01 ppb, [Turbidity] 0.03 FTU

Sensor location : No.2 Laboratory

### Number of significant figures of data

After considering the accuracy of the sensors, the significant digit of data was changed as in the following list.

Zero padding was applied to the temperature data published on this site.

Data	Raw (ASCII data)	On this web site
Temperature	0.1 [deg-C]	0.1 [deg-C]
Salinity	0.001 [PSU]	0.001 [PSU]
Dissolved oxygen	0.001 [%]	0.1 [ $\mu\text{mol/kg}$ ]

### Data missing period

2019/05/04 21:57 - 2019/05/05 06:36

### Data processing

DMO-QCed data are processed and flagged after the data check process shown below:

1) Data processing

The raw data was recorded every 30 seconds intervals.

The data published on this site was created as 1 minute data by extracting the raw data whose time within  $\pm 15$  seconds is closer to 00 second.

2) Dissolved oxygen data unit was converted from saturation to concentration ( $\mu\text{mol/kg}$ ).

3) Range check

For details about range set of temperature, salinity and oxygen data, please refer the web site of NODC (National Oceanographic Data Center) from the following link for quality control procedure.

[QUALITY CONTROL AND PROCESSING OF HISTORICAL OCEANOGRAPHIC TEMPERATURE, SALINITY, AND OXYGEN DATA](#)

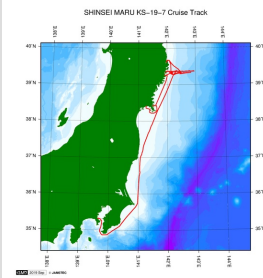
4) Visual check

If an value were extremely out from time-series plot of each variable or were affected by ambient air due to unstable flow of sampled water, it may be put flag "A" which means doubtful value.

**About this data**

This cruise obtained data of fluorescence and turbidity in addition to data of temperature, salinity and dissolved oxygen. Please [contact us](#) for usage of those data.

**Related Information**



[Enlarge Image](#)

**KS-19-7**

Ship Name: SHINSEI MARU

Period: 2019-05-01 - 2019-05-10

Chief Scientist: Toshi Nagata (The University of Tokyo)

Project Name: [Tohoku Ecosystem-Associated Marine Sciences (TEAMS)]

Proposal Research on the disturbance and recovery process of the ecosystem in Sanriku coastal area after the Tsunami

**Update History**

2021-07-22

An observation data was registered.

JAMSTEC  
Site Policy  
Privacy Policy  
Application for Data and Samples  
Data Policy  
What's New  
Update History  
Feeds

Lists  
Publication List  
Amount of Public Info.  
Data  
Map Search  
Data Tree  
Detailed Search

Information of the Ships  
NATSUSHIMA  
KAIYO  
YOKOSUKA  
MIRAI  
KAIREI  
CHIKYU  
KAIMEI  
SHINSEI MARU  
HAKUHO MARU

Information of the Submersibles  
KAICO  
SHINKAI 2000  
SHINKAI 6500  
DEEP TOW  
HYPER-DOLPHIN  
URASHIMA  
YOKOSUKA DEEP TOW  
6K Camera DEEP TOW  
6K Sonar DEEP TOW  
KM-ROV  
POWER GRAB  
SAMPLER (SHELL)  
POWER GRAB  
SAMPLER (CLOW)  
BMS

**Go to a Cruise Information**

Cruise ID:

**Go to a Dive Information**

Dive ID:

Copyright 2011 Japan Agency for Marine-Earth Science and Technology



**JAMSTEC**  
JAPAN AGENCY FOR MARINE-EARTH SCIENCE AND TECHNOLOGY

国立研究開発法人  
海洋研究開発機構

## SHINSEI MARU KS-19-7 Underway Thermosalinograph

Last Modified: 2021-07-22

[ReadMe](#) [Observation Data](#) [Data Format](#)

Cruise ID: **KS-19-7**

Underway Thermosalinograph: Processed (DMO)-QCed

Data Policy: [JURCAOS-JAMSTEC](#)

### TSG DMO

#### Format Description for the QCed Data

Each data file contains one line header and daily observation data.

#### Header part

No.	Column	Content	Format	Remarks
1	1	Header ID	a1	fixed as '#'
2	3 - 6	Data ID	a4	TSG
3	8 - 22	Cruise ID	a15	e.g. MRYX-XX_legx
4	68 - 71	Number of data lines	i4	
5	72 - 73	Terminator	-	CR+LF

#### Data part

No.	Column	Content	Unit	Format	Remarks
1	1 - 8	Date	-	i8	YYYYMMDD (UTC)
2	10 - 13	Time	-	i4	hhmm (UTC)
3	15 - 23	Latitude	-	i2,a1,f5.2,a1	dd-mm.mmN(S)
4	25 - 34	Longitude	-	i3,a1,f5.2,a1	ddd-mm.mmE(W)
5	35 - 45	Temperature	deg-C	f11.3	ITS-90
6	46 - 56	Salinity	PSU	f11.3	PSS-78
7	57 - 67	Dissolved oxygen	μmol/kg	f11.1	
8	68 - 78	Flag	-	i11	1 - 6 : space 7 : flag of date/time 8 : flag of latitude/longitude 9 : flag of temperature 10 : flag of salinity 11 : flag of dissolved oxygen
9	79 - 80	Terminator	-	-	CR+LF

\* This format has been applied since MR10-04 cruise of R/V Mirai.

\* Temperature, Salinity, Dissolved oxygen: Missing value is presented by '-5', and error value is presented by '-9'.

#### Definition of Quality Control Flags

##### 1. Observed Level Flags

- 0 - accepted value
- 1 - range outlier ( outside of broad range check )
- A - doubtful value
- N - missing value

##### 2. Date and time flag (Thermosalinograph only)

- 0 - accepted data and time
- 1 - failed duplicate/missing/incorrect date and time

##### 3. Position flag (Thermosalinograph only)

- 0 - accepted position
- 1 - failed estimated ship speed check including missing/incorrect position

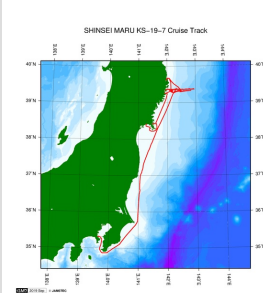
For details about range set of temperature, salinity and oxygen data, please refer the web site of NODC (National Oceanographic Data Center) from the following link for quality control procedure.

[QUALITY CONTROL AND PROCESSING OF HISTORICAL OCEANOGRAPHIC TEMPERATURE, SALINITY, AND OXYGEN DATA](#)

#### Sample Program

[ex\\_read2.f](#)

### Related Information



[Enlarge Image](#)

#### KS-19-7

Ship Name: SHINSEI MARU  
Period: 2019-05-01 - 2019-05-10  
Chief Scientist: Toshi Nagata (The University of Tokyo)  
Project Name: [Tohoku Ecosystem-Associated Marine Sciences (TEAMS)]  
Proposal Title: Research on the disturbance and recovery process of the ecosystem in Sanriku coastal area after the Tsunami

### Update History

2021-07-22 An observation data was registered.

Application for Data and Samples  
Data Policy

What's New  
Update History  
Feeds

Data  
Map Search  
Data Tree  
Detailed Search

KAIYO  
YOKOSUKA  
MIRAI  
KAIREI  
CHIKYU  
KAIMEI  
SHINSEI MARU  
HAKUHO MARU

SHINKAI 2000  
SHINKAI 6500  
DEEP TOW  
HYPER-DOLPHIN  
URASHIMA  
YOKOSUKA DEEP TOW  
6K Camera DEEP TOW  
6K Sonar DEEP TOW  
KM-ROV  
POWER GRAB  
SAMPLER (SHELL)  
POWER GRAB  
SAMPLER (CLOW)  
BMS

Go to a Dive Information

Dive ID:

## SHINSEI MARU KS-19-7 Underway Thermosalinograph

Last Modified: 2021-07-22

[ReadMe](#) [Observation Data](#) [Data Format](#)

Cruise ID: **KS-19-7**

Underway Thermosalinograph: Processed (DMO)-QCed

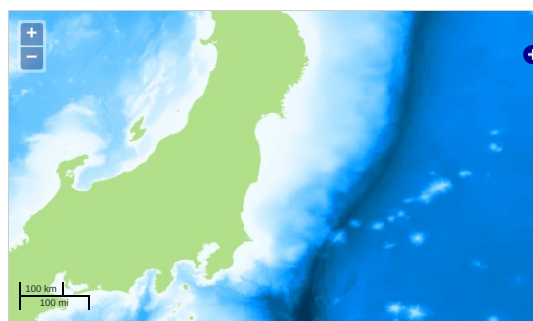
Data Policy: [JURCAOS-JAMSTEC](#)

Observation Items: Temperature, Salinity, Dissolved oxygen

Science Keywords:

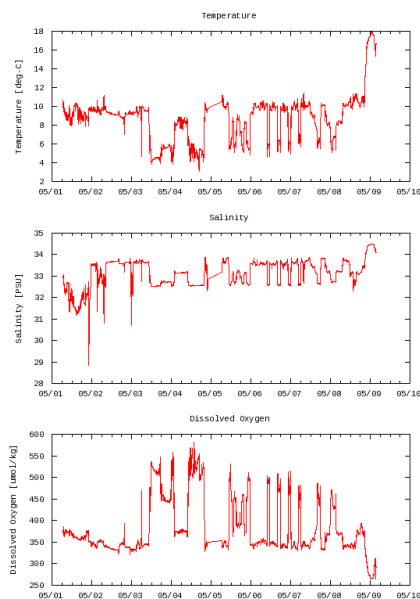
OCEANS > OCEAN CHEMISTRY > OXYGEN  
OCEANS > SALINITY/DENSITY > SALINITY  
> OCEAN > SEA SURFACE  
OCEANS TEMPERATURE TEMPERATURE

### Observation Map



### Figures

KS-19-7: Underway Thermosalinograph

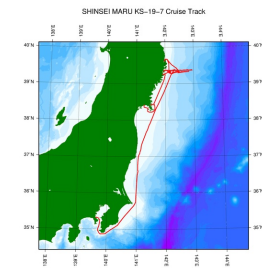


### Data List

[Add to Basket](#)

- ☐ File names
- ☐ 20190501.dat
- ☐ 20190502.dat
- ☐ 20190503.dat
- ☐ 20190504.dat
- ☐ 20190505.dat
- ☐ 20190506.dat
- ☐ 20190507.dat
- ☐ 20190508.dat
- ☐ 20190509.dat
- ☐ ex\_read2.f (Sample Program)

### Related Information



[Enlarge Image](#)

#### KS-19-7

Ship Name: SHINSEI MARU  
Period: 2019-05-01 - 2019-05-10  
Chief Scientist: Toshi Nagata (The University of Tokyo)  
Project Name: [Tohoku Ecosystem-Associated Marine Sciences (TEAMS)]  
Proposal Title: Research on the disturbance and recovery process of the ecosystem in Sanriku coastal area after the Tsunami

#### Update History

Date	Description
2021-07-22	An observation data was registered.

#### JAMSTEC

[Site Policy](#)  
[Privacy Policy](#)  
[Application for Data and Samples](#)  
[Data Policy](#)  
[What's New](#)  
[Update History](#)  
[Feeds](#)

#### Lists

[Publication List](#)  
[Amount of Public Info.](#)  
**Data**  
[Map Search](#)  
[Data Tree](#)  
[Detailed Search](#)

#### Information of the Ships

[NATSUSHIMA](#)  
[KAIYO](#)  
[YOKOSUKA](#)  
[MIRAI](#)  
[KAIREI](#)  
[CHIKYU](#)  
[KAIMEI](#)  
[SHINSEI MARU](#)  
[HAKUHO MARU](#)

#### Information of the Submersibles

[KAIKO](#)  
[SHINKAI 2000](#)  
[SHINKAI 6500](#)  
[DEEP TOW](#)  
[HYPER-DOLPHIN](#)  
[URASHIMA](#)  
[YOKOSUKA DEEP TOW](#)  
[6K Camera DEEP TOW](#)  
[6K Sonar DEEP TOW](#)  
[KM-ROV](#)  
[POWER GRAB](#)  
[SAMPLER \(SHELL\)](#)  
[POWER GRAB SAMPLER \(CLOW\)](#)  
[BMS](#)

#### Go to a Cruise Information

Cruise ID:

#### Go to a Dive Information

Dive ID:

Copyright 2011 Japan Agency for Marine-Earth Science and Technology

