

## MIRAI MR02-K06 Leg1 Doppler Radar

Last Modified: 2016-11-23

### ReadMe

Cruise ID: [MR02-K06 Leg1](#)

Doppler Radar: Raw

Data Policy: [JAMSTEC](#)

Observation Items: Reflectivity, Doppler velocity

Science Keywords:

ATMOSPHERE > PRECIPITATION  
ATMOSPHERE > CLOUDS  
ATMOSPHERE > ATMOSPHERIC WINDS  
SPECTRAL/ENGINEERING > RADAR > DOPPLER VELOCITY  
SPECTRAL/ENGINEERING > RADAR > RADAR REFLECTIVITY

### Cruise Report

[http://www.godac.jamstec.go.jp/catalog/data/doc\\_catalog/media/MR02-K06\\_leg1\\_all.pdf](http://www.godac.jamstec.go.jp/catalog/data/doc_catalog/media/MR02-K06_leg1_all.pdf)

#### For Using Data

##### Principal Investigator

Data Management Office

##### Use Constraints

See [Terms and Conditions](#) about constrain of use.

##### Data Citation

See [Terms and Conditions](#) about data citation.

### Instrument

Instrument:

Doppler radar (- MR14-02)



### Specifications

Manufacturer/model: Mitsubishi Electric Co. Ltd., Japan / RC-52B  
Location (from sea surface): 18m  
Frequency: 5290MHz (C band)  
Peak power: 250kW  
Beam angle: <1.5degree  
Inertial navigation system  
Manufacturer/model: Honeywell Inc., USA / DRUH  
Processing system  
Manufacturer/model: Vaisala Inc. Sigmet Product Line, USA / RVP-7  
Data acquisition software  
Manufacturer/model: Vaisala Inc. Sigmet Product Line, USA / IRIS ver. 7.25

### Parameter

	Surveillance scan	Volume scan
Pulse width [ $\mu$ s]	2.0	0.5
Scan speed [deg/sec]	18	18
PRF *1 [Hz]	260	900 / 720 *2
Sweep integration	32 samples	32 samples
Ray spacing [deg]	about 1.0	about 1.0
Bin spacing [m]	250	125
Elevations [deg]	0.5	0.5, 1.2, 2.0, 3.0, 4.0, 5.0, 6.0, 7.0, 8.0, 9.0, 10.1, 11.3, 12.8, 14.6, 16.6, 18.9, 21.6, 25.0, 29.0, 34.0, 40.0
Range [km]	300	160
Scan interval	30 min	10 min

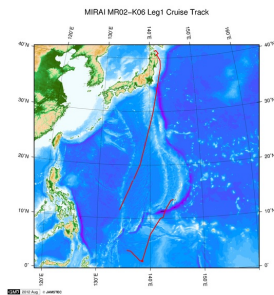
\*1 Pulse Repetition Frequency

\*2 During this cruise, the data were measured with the dual-PRF mode. Therefore, unfolding of Doppler velocity was applied automatically.

### About this data

If you need the raw data set, please refer to "Contact Us" above.

### Related Information



[Enlarge Image](#)

#### MR02-K06 Leg1

Ship Name: MIRAI

Period: 2002-11-13 - 2002-12-16

Chief Scientist: Kunio Yoneyama (JAMSTEC)

Project Name: [MJO Research]

#### Update History

2016-11-23	An observation data was registerd.
------------	------------------------------------

#### JAMSTEC

[Site Policy](#)

[Privacy Policy](#)

[Application for Data and Samples](#)

[Data Policy](#)

#### What's New

[Update History](#)

[Feeds](#)

#### Lists

[Publication List](#)

[Amount of Public Info.](#)

#### Data

[Map Search](#)

[Data Tree](#)

[Detailed Search](#)

#### Information of the Ships

[NATSUSHIMA](#)

[KAIYO](#)

[YOKOSUKA](#)

[MIRAI](#)

[KAIREI](#)

[CHIKYU](#)

[KAIMEI](#)

[SHINSEI MARU](#)

[HAKUHO MARU](#)

#### Information of the Submersibles

[KAIKO](#)

[SHINKAI 2000](#)

[SHINKAI 6500](#)

[DEEP TOW](#)

[HYPER-DOLPHIN](#)

[URASHIMA](#)

[YOKOSUKA DEEP TOW](#)

[6K Camera DEEP TOW](#)

[6K Sonar DEEP TOW](#)

[KM-ROV](#)

[POWER GRAB SAMPLER](#)

[\(SHELL\)](#)

[POWER GRAB SAMPLER](#)

[\(CLOW\)](#)

[BMS](#)

#### Go to a Cruise Information

Cruise ID:

#### Go to a Dive Information

Dive ID:

Copyright 2011 Japan Agency for Marine-Earth Science and Technology



**JAMSTEC**

国立研究開発法人  
海洋研究開発機構  
JAPAN AGENCY FOR MARINE EARTH SCIENCE AND TECHNOLOGY

## MIRAI MR02-K06 Leg1 Doppler Radar

Last Modified: 2016-11-23

### ReadMe

Cruise ID: [MR02-K06 Leg1](#)

Doppler Radar: Raw

Data Policy: [JAMSTEC](#)

Observation Items: Reflectivity, Doppler velocity

Science Keywords:

ATMOSPHERE > PRECIPITATION  
ATMOSPHERE > CLOUDS  
ATMOSPHERE > ATMOSPHERIC WINDS  
SPECTRAL/ENGINEERING > RADAR > DOPPLER VELOCITY  
SPECTRAL/ENGINEERING > RADAR > RADAR  
SPECTRAL/ENGINEERING > RADAR REFLECTIVITY

### Cruise Report

[http://www.godac.jamstec.go.jp/catalog/data/doc\\_catalog/media/MR02-K06\\_leg1\\_all.pdf](http://www.godac.jamstec.go.jp/catalog/data/doc_catalog/media/MR02-K06_leg1_all.pdf)

#### For Using Data

##### Principal Investigator

Data Management Office

##### Use Constraints

See [Terms and Conditions](#) about constrain of use.

##### Data Citation

See [Terms and Conditions](#) about data citation.

### Instrument

Instrument:

Doppler radar (- MR14-02)



### Specifications

Manufacturer/model:	Mitsubishi Electric Co. Ltd., Japan / RC-52B
Location (from sea surface):	18m
Frequency:	5290MHz (C band)
Peak power:	250kW
Beam angle:	<1.5degree
Inertial navigation system	
Manufacturer/model:	Honeywell Inc., USA / DRUH
Processing system	
Manufacturer/model:	Vaisala Inc. Sigmet Product Line, USA / RVP-7
Data acquisition software	
Manufacturer/model:	Vaisala Inc. Sigmet Product Line, USA / IRIS ver. 7.25

### Parameter

	Surveillance scan	Volume scan
Pulse width [ $\mu$ s]	2.0	0.5
Scan speed [deg/sec]	18	18
PRF *1 [Hz]	260	900 / 720*2
Sweep integration	32 samples	32 samples
Ray spacing [deg]	about 1.0	about 1.0
Bin spacing [m]	250	125
Elevations [deg]	0.5	0.5, 1.2, 2.0, 3.0, 4.0, 5.0, 6.0, 7.0, 8.0, 9.0, 10.1, 11.3, 12.8, 14.6, 16.6, 18.9, 21.6, 25.0, 29.0, 34.0, 40.0
Range [km]	300	160
Scan interval	30 min	10 min

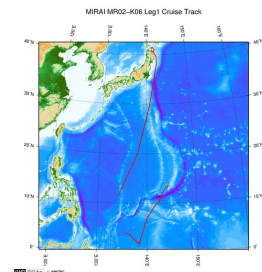
\*1 Pulse Repetition Frequency

\*2 During this cruise, the data were measured with the dual-PRF mode. Therefore, unfolding of Doppler velocity was applied automatically.

### About this data

If you need the raw data set, please refer to "Contact Us" above.

### Related Information



[Enlarge Image](#)

#### MR02-K06 Leg1

Ship Name: MIRAI  
Period: 2002-11-13 - 2002-12-16  
Chief Scientist: Kunio Yoneyama (JAMSTEC)  
Project Name: [MJO Research]

#### Update History

2016-11-23	An observation data was registered.
------------	-------------------------------------

JAMSTEC  
[Site Policy](#)  
[Privacy Policy](#)  
[Application for Data and Samples](#)  
[Data Policy](#)  
**What's New**  
[Update History](#)  
[Feeds](#)

**Lists**  
[Publication List](#)  
[Amount of Public Info.](#)  
**Data**  
[Map Search](#)  
[Data Tree](#)  
[Detailed Search](#)

**Information of the Ships**  
[NATSUSHIMA](#)  
[KAIYO](#)  
[YOKOSUKA](#)  
[MIRAI](#)  
[KAIREI](#)  
[CHIKYU](#)  
[KAIMEI](#)  
[SHINSEI MARU](#)  
[HAKUHO MARU](#)

**Information of the Submersibles**  
[KAIKO](#)  
[SHINKAI 2000](#)  
[SHINKAI 6500](#)  
[DEEP TOW](#)  
[HYPER-DOLPHIN](#)  
[URASHIMA](#)  
[YOKOSUKA DEEP TOW](#)  
[6K Camera DEEP TOW](#)  
[6K Sonar DEEP TOW](#)  
[KM-ROV](#)  
[POWER GRAB](#)  
[SAMPLER \(SHELL\)](#)  
[POWER GRAB SAMPLER \(CLOW\)](#)  
[BMS](#)

#### Go to a Cruise Information

Cruise ID:

#### Go to a Dive Information

Dive ID:

Copyright 2011 Japan Agency for Marine-Earth Science and Technology

**JAMSTEC** 国立研究開発法人  
海洋研究開発機構  
JAPAN AGENCY FOR MARINE-EARTH SCIENCE AND TECHNOLOGY

## MIRAI MR02-K06 Leg1 Doppler Radar

Last Modified: 2016-11-23

### ReadMe

Cruise ID: [MR02-K06 Leg1](#)

Doppler Radar: Raw

Data Policy: [JAMSTEC](#)

Observation Items: Reflectivity, Doppler velocity

Science Keywords:

ATMOSPHERE > PRECIPITATION  
ATMOSPHERE > CLOUDS  
ATMOSPHERE > ATMOSPHERIC WINDS  
SPECTRAL/ENGINEERING > RADAR > DOPPLER VELOCITY  
SPECTRAL/ENGINEERING > RADAR > RADAR REFLECTIVITY

### Cruise Report

[http://www.godac.jamstec.go.jp/catalog/data/doc\\_catalog/media/MR02-K06\\_leg1\\_all.pdf](http://www.godac.jamstec.go.jp/catalog/data/doc_catalog/media/MR02-K06_leg1_all.pdf)

#### For Using Data

##### Principal Investigator

Data Management Office

##### Use Constraints

See [Terms and Conditions](#) about constrain of use.


##### Data Citation

See [Terms and Conditions](#) about data citation.

### Instrument

Instrument:

Doppler radar (- MR14-02)



### Specifications

Manufacturer/model: Mitsubishi Electric Co. Ltd., Japan / RC-52B  
Location (from sea surface): 18m  
Frequency: 5290MHz (C band)  
Peak power: 250kW  
Beam angle: <1.5degree  
Inertial navigation system  
Manufacturer/model: Honeywell Inc., USA / DRUH  
Processing system  
Manufacturer/model: Vaisala Inc. Sigmet Product Line, USA / RVP-7  
Data acquisition software  
Manufacturer/model: Vaisala Inc. Sigmet Product Line, USA / IRIS ver. 7.25

### Parameter

	Surveillance scan	Volume scan
Pulse width [ $\mu$ s]	2.0	0.5
Scan speed [deg/sec]	18	18
PRF *1 [Hz]	260	900 / 720 *2
Sweep integration	32 samples	32 samples
Ray spacing [deg]	about 1.0	about 1.0
Bin spacing [m]	250	125
Elevations [deg]	0.5	0.5, 1.2, 2.0, 3.0, 4.0, 5.0, 6.0, 7.0, 8.0, 9.0, 10.1, 11.3, 12.8, 14.6, 16.6, 18.9, 21.6, 25.0, 29.0, 34.0, 40.0
Range [km]	300	160
Scan interval	30 min	10 min

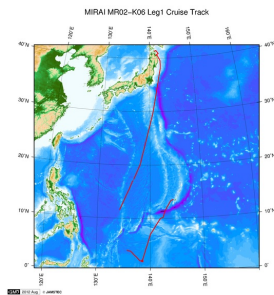
\*1 Pulse Repetition Frequency

\*2 During this cruise, the data were measured with the dual-PRF mode. Therefore, unfolding of Doppler velocity was applied automatically.

### About this data

If you need the raw data set, please refer to "Contact Us" above.

### Related Information



[Enlarge Image](#)

#### MR02-K06 Leg1

Ship Name: MIRAI

Period: 2002-11-13 - 2002-12-16

Chief Scientist: Kunio Yoneyama (JAMSTEC)

Project Name: [MJO Research]

#### Update History

2016-11-23	An observation data was registerd.
------------	------------------------------------

#### JAMSTEC

[Site Policy](#)

[Privacy Policy](#)

[Application for Data and Samples](#)

[Data Policy](#)

#### What's New

[Update History](#)

[Feeds](#)

#### Lists

[Publication List](#)

[Amount of Public Info.](#)

#### Data

[Map Search](#)

[Data Tree](#)

[Detailed Search](#)

#### Information of the Ships

[NATSUSHIMA](#)

[KAIYO](#)

[YOKOSUKA](#)

[MIRAI](#)

[KAIREI](#)

[CHIKYU](#)

[KAIMEI](#)

[SHINSEI MARU](#)

[HAKUHO MARU](#)

#### Information of the Submersibles

[KAIKO](#)

[SHINKAI 2000](#)

[SHINKAI 6500](#)

[DEEP TOW](#)

[HYPER-DOLPHIN](#)

[URASHIMA](#)

[YOKOSUKA DEEP TOW](#)

[6K Camera DEEP TOW](#)

[6K Sonar DEEP TOW](#)

[KM-ROV](#)

[POWER GRAB SAMPLER \(SHELL\)](#)

[POWER GRAB SAMPLER \(CLOW\)](#)

[BMS](#)

#### Go to a Cruise Information

Cruise ID:

#### Go to a Dive Information

Dive ID:

Copyright 2011 Japan Agency for Marine-Earth Science and Technology



**JAMSTEC**

国立研究開発法人  
海洋研究開発機構  
JAPAN AGENCY FOR MARINE EARTH SCIENCE AND TECHNOLOGY