

MIRAI MR10-02 Conductivity-Temperature-Depth Profiler (CTD)

Last Modified: 2017-06-22

[ReadMe](#) [Observation Data](#) [Data Format](#)

Cruise ID: [MR10-02](#)

Conductivity-Temperature-Depth Profiler (CTD): Processed (DMO)-QCed

Data Policy: [JAMSTEC](#)

Observation Items: Pressure, Temperature, Salinity, Dissolved oxygen

Science Keywords:

OCEANS > OCEAN CHEMISTRY > OXYGEN
OCEANS > OCEAN TEMPERATURE > WATER TEMPERATURE
OCEANS > SALINITY/DENSITY > SALINITY

Cruise Report

http://www.godac.jamstec.go.jp/catalog/data/doc_catalog/media/MR10-02_all.pdf

[For Using Data](#)

Principal Investigator

Data Management Office

JAMSTEC / BPPT joint cruise in the Indonesian waters.

Use Constraints

See [Terms and Conditions](#) about constrain of use.


Data Citation

See [Terms and Conditions](#) about data citation.

Instrument


Instrument:

Water sampling system with CTD (30
litters * 24 bottles)




Instrument:

Water sampling system with CTD (12
litters * 36 bottles)




Instrument:

Water sampling system with CTD (12
litters * 12 bottles)



Instrument:

Conductivity temperature depth
measurements (CTD)



Overview

CTD(Conductivity-Temperature-Depth profiler) is used to observe the vertical profiles of temperature and conductivity.

Usually, this system is operated with multicylinder water sampler.

Observed signal is transmitted from sensor to the operation room on board using wire cable, and electric power is supplied from vessel to sensor.

Details of sensors attached to CTD system for MR10-01 Leg2 cruise are presented in "System".

The following software, developed and supplied by the Sea-Bird Electronics, Inc., was used in MR10-01 Leg2.

SEASAVE(ver 7.20c) for data acquisition

SEASOFT(ver 7.18d) for data processing

Data presented on this website is averaged over 1db.

System

• Pressure sensor

Model : SBE9plus, Sea-Bird Electronics, Inc.

Serial number : 42423

Measurement range : up to 10500m

Accuracy : 0.015% F.S.

Resolution : 0.001% F.S.

• Temperature sensor

Model : SBE3, Sea-Bird Electronics, Inc.

Serial number : 031525

Measurement range : -5.0 to +35degC

Accuracy : 0.001degC

Resolution : 0.0002degC

• Temperature sensor

Model : SBE3, Sea-Bird Electronics, Inc.

Serial number : 032730

Measurement range : -5.0 to +35degC
Accuracy : 0.001degC
Resolution : 0.0002degC

- Salinity sensor
Model : SBE4, Sea-Bird Electronics,Inc.
Serial number : 041203
Measurement range : 0.0 to 7 S/m
Accuracy : 0.0003 S/m
Resolution : 0.00004 S/m
- DO sensor
Model : SBE43, Sea-Bird Electronics,Inc.
Serial number : 430205
Measurement range : 120% of surface saturation
Accuracy : 2% of saturation

Sensors used in each cast is as follows.

Cast name	Serial number of sensor			
	Pressure	Temperature	Salinity	Dissolved Oxygen
C01M01	42423	031525	041203	430205
C02M01	42423	031525	041203	430205
C03M01	42423	031525	041203	430205
C03M02	42423	032730	041203	430205
C04M01	42423	032730	041203	430205
C04M02	42423	032730	041203	430205
C05M01	42423	032730	041203	430205
C05M02	42423	032730	041203	430205
C06M01	42423	032730	041203	430205
C07M01	42423	032730	041203	430205
C08M01	42423	032730	041203	430205
C09M01	42423	032730	041203	430205
C09M02	42423	032730	041203	430205
C10M01	42423	032730	041203	430205
C10M02	42423	032730	041203	430205
C11M01	42423	032730	041203	430205

Calibration Information

Calibration Information is as follows.

[Calibration Information](#)

Data processing

(1) Data processing sequence for SEASOFT is as follows;

command	function
datcnv	Convert raw data to engineering units, and store converted data in file.
alignctd	Align data relative to pressure(typically used for conductivity, temperature, and oxygen).
wildedit	Mark a data value with badflag to eliminate wild points.
celltm	Perform conductivity thermal mass correction.
filter	Low-pass filter columns of data.
section	Extract rows of data from file.
loopedit	Mark a scan with badflag if scan fails pressure reversal or minimum velocity tests.
derive	Calculate oxygen. (with oxygen sensor)
binavg	Average data, basing bins on pressure, depth, scan number, or time range.
derive	Calculate salinity, density, etc..
split	Split data in file into upcast and downcast files.

(2) Quality control

QCed data were added flag according to the NODC (National Oceanographic Data Center) quality control procedure.

- 1) The gradient check of adjacent depth data
- 2) The density inversion check
- 3) The broad range check set up at given ocean space and depth

Please see the site of NODC of the following link for quality control procedure in detail.

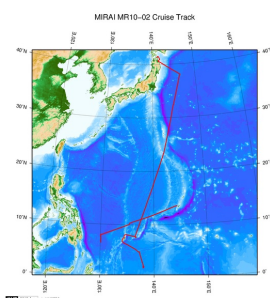
[QUALITY CONTROL AND PROCESSING OF HISTORICAL OCEANOGRAPHIC TEMPERATURE, SALINITY, AND OXYGEN DATA](#)

In addition, an abnormal value is identified by a visual check, and the data after visual QC is released.

Note

(1) In this cruise, there is extra data (fluorescence intensity, transmittance, distance to bottom) in addition to temperature, salinity, dissolved oxygen that has been opened to the public. Please contact us from "Contact Us" above if necessary.

Related Information



MR10-02

Ship Name: MIRAI
Period: 2010-04-06 - 2010-05-02
Chief Scientist: Kentaro Ando (JAMSTEC)
Project Name: [Tropical Ocean Climate Study (TOCS), Station KEO]
Proposal ▶ Tropical Ocean Climate Study/Operation of TRITON Buoy
Title:

Update History

2017-06-22	An observation data was registerd.
2016-04-07	An observation data was registerd.
2014-08-06	An observation data was registerd.
2014-02-13	An observation data was registerd.
2013-03-26	An observation data was registerd.
2012-09-28	An observation data was registerd.

JAMSTEC

[Site Policy](#)
[Privacy Policy](#)
[Application for Data and Samples](#)
[Data Policy](#)

[What's New](#)
[Update History](#)
[Feeds](#)

Lists

[Publication List](#)
[Amount of Public Info.](#)

Data

[Map Search](#)
[Data Tree](#)
[Detailed Search](#)

Information of the Ships

[NATSUSHIMA](#)
[KAIYO](#)
[YOKOSUKA](#)
[MIRAI](#)
[KAIREI](#)
[CHIKYU](#)
[KAIMEI](#)
[SHINSEI MARU](#)
[HAKUHO MARU](#)

Information of the Submersibles

[KAIKO](#)
[SHINKAI 2000](#)
[SHINKAI 6500](#)
[DEEP TOW](#)
[HYPER-DOLPHIN](#)
[URASHIMA](#)
[YOKOSUKA DEEP TOW](#)
[6K Camera DEEP TOW](#)
[6K Sonar DEEP TOW](#)
[KM-ROV](#)
[POWER GRAB SAMPLER \(SHELL\)](#)
[POWER GRAB SAMPLER \(CLOW\)](#)
[BMS](#)

Go to a Cruise Information

Cruise ID:

Go to a Dive Information

Dive ID:



MIRAI MR10-02 Conductivity-Temperature-Depth Profiler (CTD)

Last Modified: 2017-06-22

[ReadMe](#) [Observation Data](#) [Data Format](#)

Cruise ID: [MR10-02](#)

Conductivity-Temperature-Depth Profiler (CTD): Processed (DMO)-QCed

Data Policy: [JAMSTEC](#)

CTD DMO

Format Description for the Corrected Data

Provided in the Exchange Format of CCHDO (CLIVAR and Carbon Hydrographic Data Office). Please see the following link for details of Exchange Format.

[CCHDO | CLIVAR & Carbon Hydrographic Data Office](#)

Data in following cruise is not expressed with Exchange Format. Please see the site of each cruise for format.

MR02-K05 Leg1

MR04-05

Format Description for the QCed Data

Each data file contains one line header (meta data) followed by data lines for each cast.

The number of data lines are recorded in the header.

Header part

No.	Column	Content	Format	Remarks
1	1	Header ID	a1	fixed as '#'
2	3 - 6	Data ID	a4	CTD
3	8 - 22	Cruise ID	a15	MYYY-(K)XX(_legx)
4	24 - 31	Cast name	a8	
5	33 - 40	Date	i8	YYYYMMDD (UTC)
6	42 - 45	Time	i4	hhmm (UTC)
7	47 - 55	Latitude	i2,a1,f5.2,a1	dd-mm.mmN(S)
8	57 - 66	Longitude	i3,a1,f5.2,a1	ddd-mm.mmE(W)
9	68 - 71	Number of data lines	i4	
10	72 - 73	Terminator	-	CR+LF

Data part

No.	Column	Content	Unit	Format	Remarks
1	1 - 11	Pressure	dbar	f11.3	
2	12 - 22	Temperature	deg-C	f11.4	ITS-90
3	23 - 33	Salinity	PSU	f11.4	PSS-78
4	34 - 44	Dissolved oxygen	umol/kg	f11.3	
5	45 - 55	Flag	-	i11	1 - 7 : space 8 : flag of pressure 9 : flag of temperature 10 : flag of salinity 11 : flag of dissolved oxygen * reference : Definition of Quality Control Flags
6	56 - 57	Terminator	-	-	CR+LF

Each contents of the data part is stored in 11 bytes.

Missing value is presented by '-5', and error value is presented by '-9'.

Definition of Quality Control Flags

1. Depth Flags

- 0 - accepted value
- 1 - error in recorded depth (same or less than previous depth)
- 2 - density inversion

2. Observed Level Flags

- N - missing value
- 0 - accepted value
- 1 - range outlier (outside of broad range check)
- 2 - failed inversion check
- 3 - failed gradient check
- 4 - zero anomaly
- 5 - failed combined gradient and inversion checks
- 6 - failed range and inversion checks
- 7 - failed range and gradient checks
- 8 - failed range and zero anomaly checks
- 9 - failed range and combined gradient and inversion checks
- A - failed visual check

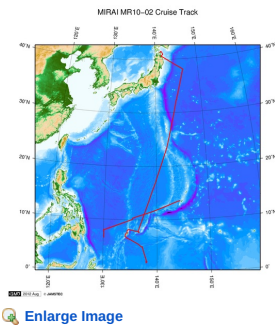
QCed data were added flag according to the NODC (National Oceanographic Data Center) quality control procedure, additionally visually checked. Please see the site of NODC of the following link for quality control procedure.

[QUALITY CONTROL AND PROCESSING OF HISTORICAL OCEANOGRAPHIC TEMPERATURE, SALINITY, AND OXYGEN DATA](#)

Sample Program

[ex_read2.f](#)

Related Information



MR10-02

Ship Name: MIRAI

Period: 2010-04-06 - 2010-05-02

Chief Scientist: Kentaro Ando (JAMSTEC)

Project Name: [Tropical Ocean Climate Study (TOCS), Station KEO]

Proposal ▶ Tropical Ocean Climate Study/Operation of TRITON Buoy

Title:

Update History

2017-06-22	An observation data was registered.
2016-04-07	An observation data was registered.
2014-08-06	An observation data was registered.
2014-02-13	An observation data was registered.
2013-03-26	An observation data was registered.
2012-09-28	An observation data was registered.

JAMSTEC

Site Policy
Privacy Policy
Application for Data and Samples
Data Policy
What's New
Update History
Feeds

Lists

Publication List
Amount of Public Info.
Data
Map Search
Data Tree
Detailed Search

Information of the Ships

NATSUSHIMA
KAIYO
YOKOSUKA
MIRAI
KAIREI
CHIKYU
KAIMEI
SHINSEI MARU
HAKUHO MARU

Information of the Submersibles

KAIKO
SHINKAI 2000
SHINKAI 6500
DEEP TOW
HYPER-DOLPHIN
URASHIMA
YOKOSUKA DEEP TOW
6K Camera DEEP TOW
6K Sonar DEEP TOW
KM-ROV
POWER GRAB SAMPLER (SHELL)
POWER GRAB SAMPLER (CLOW)
BMS

Go to a Cruise Information

Cruise ID:

Go to a Dive Information

Dive ID:

Copyright 2011 Japan Agency for Marine-Earth Science and Technology



JAMSTEC 国立研究開発法人
海洋研究開発機構
JAPAN AGENCY FOR MARINE-EARTH SCIENCE AND TECHNOLOGY

MIRAI MR10-02 Conductivity-Temperature-Depth Profiler (CTD)

Last Modified: 2017-06-22

[ReadMe](#) [Observation Data](#) [Data Format](#)

Cruise ID: **MR10-02**

Conductivity-Temperature-Depth Profiler (CTD): Processed (DMO)-QCed

Data Policy: **JAMSTEC**

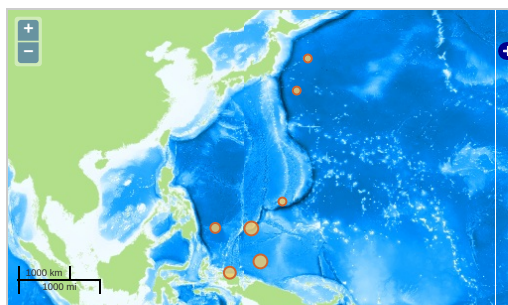
Observation Items: Pressure, Temperature, Salinity, Dissolved oxygen

Science Keywords:

OCEANS > OCEAN CHEMISTRY > OXYGEN
OCEANS > OCEAN > WATER
TEMPERATURE TEMPERATURE
OCEANS > SALINITY/DENSITY > SALINITY

Observation Map

1. Clicking the icon displays a balloon with observation information.
2. Then click the observation name, figures will be displayed.



— ... Observation Line — ... Navigation ● ... Observation, Dive Point, Hole

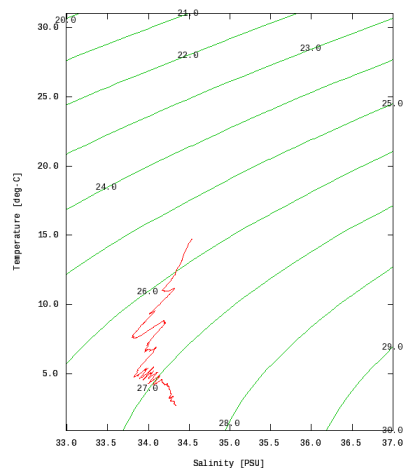
Imagery reproduced from ...

Figures

C01M01



MR10-02: C01M01
Conductivity-Temperature-Depth Profiler (CTD):Salinity







Only values evaluated as "good : all flags are 0" are plotted in profiles.
Please see Format Page for the definition of quality flags.

Data List

[Add to Basket](#)

File names

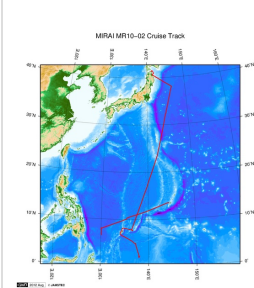
<input type="checkbox"/>	C01M01.dat
<input type="checkbox"/>	C02M01.dat
<input type="checkbox"/>	C03M01.dat
<input type="checkbox"/>	C03M02.dat
<input type="checkbox"/>	C04M01.dat
<input type="checkbox"/>	C04M02.dat
<input type="checkbox"/>	C05M01.dat
<input type="checkbox"/>	C05M02.dat
<input type="checkbox"/>	C06M01.dat
<input type="checkbox"/>	C07M01.dat
<input type="checkbox"/>	C08M01.dat
<input type="checkbox"/>	C09M01.dat
<input type="checkbox"/>	C09M02.dat

-  File Manager
-  C10M02.dat
-  C11M01.dat
-  ex_read2.f (Sample Program)

- Observation List
The list of observation is shown as follows.

Observation	Time and Date	Lat. [°]	Lon. [°]
C01M01	2010-04-08 06:16	38.0428	146.5115
C02M01	2010-04-10 03:50	32.3430	144.5333
C03M01	2010-04-15 03:50	7.8605	136.4785
C03M02	2010-04-15 06:21	7.6548	136.6656
C04M01	2010-04-18 07:02	4.9470	137.2721
C04M02	2010-04-18 09:36	4.8763	137.2435
C05M01	2010-04-20 03:54	2.0073	138.0918
C05M02	2010-04-20 06:04	2.0593	138.0446
C06M01	2010-04-21 20:20	0.0320	137.9086
C07M01	2010-04-23 03:52	-0.0003	135.3476
C08M01	2010-04-23 20:51	0.0105	132.6575
C09M01	2010-04-24 20:51	1.9346	129.9403
C09M02	2010-04-26 03:50	1.9275	130.1920
C10M01	2010-04-28 03:50	7.9571	130.0763
C10M02	2010-04-28 06:28	7.9808	130.0096
C11M01	2010-05-01 23:54	12.6425	142.0011

Related Information



MR10-02
Ship Name: MIRAI
Period: 2010-04-06 - 2010-05-02
Chief Scientist: Kentaro Ando (JAMSTEC)
Project Name: [Tropical Ocean Climate Study (TOCS), Station KEO]
Proposal ▶ Tropical Ocean Climate Study/Operation of TRITON Buoy
Title:

 [Enlarge Image](#)

Update History

2017-06-22	An observation data was registered.
2016-04-07	An observation data was registered.
2014-08-06	An observation data was registered.
2014-02-13	An observation data was registered.
2013-03-26	An observation data was registered.
2012-09-28	An observation data was registered.

JAMSTEC

[Site Policy](#)
[Privacy Policy](#)
[Application for Data and Samples](#)
[Data Policy](#)

[What's New](#)
[Update History](#)
[Feeds](#)

[Lists](#)
[Publication List](#)
[Amount of Public Info.](#)

[Data](#)
[Map Search](#)
[Data Tree](#)
[Detailed Search](#)

Information of the Ships

[NATSUSHIMA](#)
[KAIYO](#)
[YOKOSUKA](#)
[MIRAI](#)
[KAIREI](#)
[CHIKYU](#)
[KAIMEI](#)
[SHINSEI MARU](#)
[HAKUHO MARU](#)

Information of the Submersibles

[KAIKO](#)
[SHINKAI 2000](#)
[SHINKAI 6500](#)
[DEEP TOW](#)
[HYPER-DOLPHIN](#)
[URASHIMA](#)
[YOKOSUKA DEEP TOW](#)
[6K Camera DEEP TOW](#)
[6K Sonar DEEP TOW](#)
[KM-ROV](#)
[POWER GRAB SAMPLER \(SHELL\)](#)
[POWER GRAB SAMPLER \(CLOW\)](#)
[BMS](#)

Go to a Cruise Information

Cruise ID:

Go to a Dive Information

Dive ID: