

## MIRAI MR03-K04 Leg5 Underway Thermosalinograph

Last Modified: 2017-06-29

[ReadMe](#) [Observation Data](#) [Data Format](#)

Cruise ID: [MR03-K04 Leg5](#)

Underway Thermosalinograph: Processed (DMO)-QCed

Data Policy: [JAMSTEC](#)

Observation Items: Temperature, Salinity, Dissolved oxygen

Science Keywords:

OCEANS > OCEAN CHEMISTRY > OXYGEN  
OCEANS > SALINITY/DENSITY > SALINITY  
OCEANS > OCEAN > SEA SURFACE  
OCEANS TEMPERATURE TEMPERATURE

Cruise Report

[http://www.godac.jamstec.go.jp/catalog/data/doc\\_catalog/media/MR03-K04\\_leg5\\_all.pdf](http://www.godac.jamstec.go.jp/catalog/data/doc_catalog/media/MR03-K04_leg5_all.pdf)

### [For Using Data](#)

**Principal Investigator**

Data Management Office

**Use Constraints**

See [Terms and Conditions](#) about constrain of use.

**Data Citation**

See [Terms and Conditions](#) about data citation.

### [Instrument](#)

Instrument:

Continuous sea surface water monitoring system ( - MR10-03 Leg2)



### [Overview](#)

Thermosalinograph measures the following surface parameters continuously.

- temperature
- salinity
- dissolved oxygen

Sea surface water is continuously pumped up at 4.5 meters depth to the sea surface monitoring laboratory and then flowed into each analysis equipment through a steel pipe and a vinyl-chloride pipe.

The flow rate of this system is controlled by some valves. Data are recorded in the personal computer.

### [System](#)

- Temperature sensor  
Model : SBE 3S, Sea-Bird Electronics, Inc.  
Serial number : 2607  
Measurement range : -5 to 35 deg-C (ITS-90)  
Sensor location : Bow thruster room
- Salinity sensor  
SEACAT THERMOSALINOGRAPH  
Model : SBE-21, Sea-Bird Electronics, Inc.  
Serial number : 3126  
Measurement range : [temperature] -5 to +35 deg-C (ITS-90), [conductivity] 0 to 6.5 S/m  
Sensor location : Sea surface monitoring laboratory
- DO sensor  
Model : 2127A, Hach Ultra Analytics Japan Inc.  
Serial number : 44733  
Measurement range : 0 to 14 ppm  
Sensor location : Sea surface monitoring laboratory

### [Data acquisition](#)

Date/Time (UTC)	Start/Stop	Remarks
2003/12/09, 14:02	start	35-05.83S, 019-34.16E
2003/12/19, 16:24	stop	19-58.72S, 049-32.64E
2003/12/20, 14:06	start	18-07.23S, 049-34.33E
2003/12/26, 07:31	stop	20-20.39S, 060-17.97E
2003/12/27, 10:09	start	19-56.23S, 057-32.85E
2004/01/19, 22:39	stop	21-43.99S, 111-35.67E
2004/01/19, 22:46	start	21-44.59S, 111-37.40E
2004/01/21, 01:15	stop	22-32.17S, 113-26.50E

### [Calibration Information](#)

Calibration Information is as follows.

[Calibration Information](#)

### [Data processing](#)

- (1) Quality control

QCed data were added flag according to the NODC (National Oceanographic Data Center) quality control procedure.

1) The gradient check of adjacent depth data

Please see the site of NODC of the following link for quality control procedure in detail.

**QUALITY CONTROL AND PROCESSING OF HISTORICAL OCEANOGRAPHIC TEMPERATURE, SALINITY, AND OXYGEN DATA**

In addition, an abnormal value is identified by a visual check, and the data after visual QC is released.

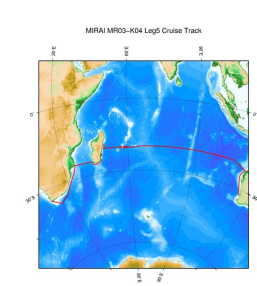
**Note**

(1) In this cruise, there is extra data (fluorescence intensity, particle size of plankton) in addition to temperature, salinity, dissolved oxygen that has been opened to the public. Please contact us from "Contact Us" above if necessary.

**About this data**

Please see the Data book for details of data. ("WHP P6, A10, I3/4 REVISIT DATA BOOK" [Vol.1](#), [Vol.2](#), [Vol.3](#))

**Related Information**



[Enlarge Image](#)

**MR03-K04 Leg5**

Ship Name: MIRAI

Period: 2003-12-09 - 2004-01-24

Chief Scientist: Masao Fukasawa (JAMSTEC)

Project Name: [Blue Earth Global Expedition 2003, POST-WOCE Hydrography]

**Update History**

2017-06-29	An observation data was registered.
2017-04-11	An observation data was registered.
2014-07-24	An observation data was registered.
2014-03-08	An observation data was registered.
2012-12-25	An observation data was registered.

**JAMSTEC**

[Site Policy](#)

[Privacy Policy](#)

[Application for Data and Samples](#)

[Data Policy](#)

**What's New**

[Update History](#)

[Feeds](#)

**Lists**

[Publication List](#)

[Amount of Public Info.](#)

**Data**

[Map Search](#)

[Data Tree](#)

[Detailed Search](#)

**Information of the Ships**

[NATSUSHIMA](#)

[KAIYO](#)

[YOKOSUKA](#)

[MIRAI](#)

[KAIREI](#)

[CHIKYU](#)

[KAIMEI](#)

[SHINSEI MARU](#)

[HAKUHO MARU](#)

**Information of the Submersibles**

[KAIKO](#)

[SHINKAI 2000](#)

[SHINKAI 6500](#)

[DEEP TOW](#)

[HYPER-DOLPHIN](#)

[URASHIMA](#)

[YOKOSUKA DEEP TOW](#)

[6K Camera DEEP TOW](#)

[6K Sonar DEEP TOW](#)

[KM-ROV](#)

[POWER GRAB](#)

[SAMPLER \(SHELL\)](#)

[POWER GRAB](#)

[SAMPLER \(CLOW\)](#)

[BMS](#)

**Go to a Cruise Information**

Cruise ID:

**Go to a Dive Information**

Dive ID:

Copyright 2011 Japan Agency for Marine-Earth Science and Technology



**JAMSTEC**

国立研究開発法人  
海洋研究開発機構  
JAPAN AGENCY FOR MARINE-EARTH SCIENCE AND TECHNOLOGY

## MIRAI MR03-K04 Leg5 Underway Thermosalinograph

Last Modified: 2017-06-29

[ReadMe](#)   [Observation Data](#)   [Data Format](#)

Cruise ID: [MR03-K04 Leg5](#)

Underway Thermosalinograph: Processed (DMO)-QCed

Data Policy: [JAMSTEC](#)

### TSG DMO (MR98-K01 - MR10-03)

#### Format Description for the Corrected Data

Please see the site of each cruise.

#### Format Description for the QCed Data (MR98-K01 - MR10-03)

Each data file contains one line header (meta data) followed by data lines for one day.

The number of data lines are recorded in the header.

#### Header part

No.	Column	Content	Format	Remarks
1	1	Header ID	a1	fixed as '#'
2	3 - 6	Data ID	a4	TSG
3	8 - 22	Cruise ID	a15	MYYY-(K)XX(_legx)
4	68 - 71	Number of data lines	i4	
5	72 - 73	Terminator	-	CR+LF

#### Data part

No.	Column	Content	Unit	Format	Remarks
1	1 - 8	Date	-	i8	YYYYMMDD (UTC)
2	10 - 13	Time	-	i4	hhmm (UTC)
3	15 - 23	Latitude	-	i2,a1,f5.2,a1	dd-mm.mmN(S)
4	25 - 34	Longitude	-	i3,a1,f5.2,a1	ddd-mm.mmE(W)
5	35 - 45	Temperature	deg-C	f11.4	ITS-90
6	46 - 56	Salinity	PSU	f11.4	PSS-78
7	57 - 67	Dissolved oxygen	mg/l	f11.4	
8	68 - 78	Flag	-	i11	1 - 6 : space 7 : flag of date/time 8 : flag of latitude/longitude 9 : flag of temperature 10 : flag of salinity 11 : flag of dissolved oxygen * reference : <a href="#">Definition of Quality Control Flags</a>
9	79 - 80	Terminator	-	-	CR+LF

#### Definition of Quality Control Flags

##### 1. Depth Flags

- 0 - accepted value
- 1 - error in recorded depth ( same or less than previous depth )
- 2 - density inversion

##### 2. Observed Level Flags

- N - missing value
- 0 - accepted value
- 1 - range outlier ( outside of broad range check )
- 2 - failed inversion check
- 3 - failed gradient check
- 4 - zero anomaly
- 5 - failed combined gradient and inversion checks
- 6 - failed range and inversion checks
- 7 - failed range and gradient checks
- 8 - failed range and zero anomaly checks
- 9 - failed range and combined gradient and inversion checks
- A - failed visual check

\* The check only about range check for Thermosalinograph data.

##### 3. Date and time flag (Thermosalinograph only)

- 0 - accepted data and time
- 1 - failed duplicate/missing/incorrect date and time

##### 4. Position flag (Thermosalinograph only)

- 0 - accepted position
- 1 - failed estimated ship speed check including missing/incorrect position

QCed data were added flag according to the NODC (National Oceanographic Data Center) quality control procedure, additionally visually checked. Please see the site of NODC of the following link for quality control procedure.

[QUALITY CONTROL AND PROCESSING OF HISTORICAL OCEANOGRAPHIC TEMPERATURE, SALINITY, AND OXYGEN DATA](#)

#### Sample Program

[ex\\_read.f](#)

#### Related Information

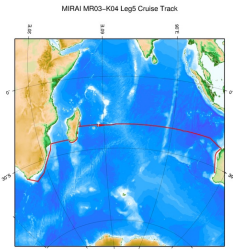
#### MR03-K04 Leg5

Ship Name: MIRAI

Period: 2003-12-09 - 2004-01-24

Chief Scientist: Masao Fukasawa (JAMSTEC)

Project Name: [Blue Earth Global Expedition 2003,POST-WOCE Hydrography]



 [Enlarge Image](#)

#### Update History

2017-06-29	An observation data was registerd.
2017-04-11	An observation data was registerd.
2014-07-24	An observation data was registerd.
2014-03-08	An observation data was registerd.
2012-12-25	An observation data was registerd.

#### JAMSTEC

[Site Policy](#)  
[Privacy Policy](#)  
[Application for Data and Samples](#)  
[Data Policy](#)  
[What's New](#)  
[Update History](#)  
[Feeds](#)

#### Lists

[Publication List](#)  
[Amount of Public Info.](#)

#### Data

[Map Search](#)  
[Data Tree](#)  
[Detailed Search](#)

#### Information of the Ships

[NATSUSHIMA](#)  
[KAIYO](#)  
[YOKOSUKA](#)  
[MIRAI](#)  
[KAIREI](#)  
[CHIKYU](#)  
[KAIMEI](#)  
[SHINSEI MARU](#)  
[HAKUHO MARU](#)

#### Information of the Submersibles

[KAIKO](#)  
[SHINKAI 2000](#)  
[SHINKAI 6500](#)  
[DEEP TOW](#)  
[HYPER-DOLPHIN](#)  
[URASHIMA](#)  
[YOKOSUKA DEEP TOW](#)  
[6K Camera DEEP TOW](#)  
[6K Sonar DEEP TOW](#)  
[KM-ROV](#)  
[POWER GRAB](#)  
[SAMPLER \(SHELL\)](#)  
[POWER GRAB SAMPLER \(CLOW\)](#)  
[BMS](#)

#### Go to a Cruise Information

Cruise ID:

#### Go to a Dive Information

Dive ID:

Copyright 2011 Japan Agency for Marine-Earth Science and Technology



**JAMSTEC**

国立研究開発法人  
海洋研究開発機構  
JAPAN AGENCY FOR MARINE-EARTH SCIENCE AND TECHNOLOGY

## MIRAI MR03-K04 Leg5 Underway Thermosalinograph

Last Modified: 2017-06-29

[ReadMe](#) [Observation Data](#) [Data Format](#)

Cruise ID: [MR03-K04 Leg5](#)

Underway Thermosalinograph: Processed (DMO)-QCed

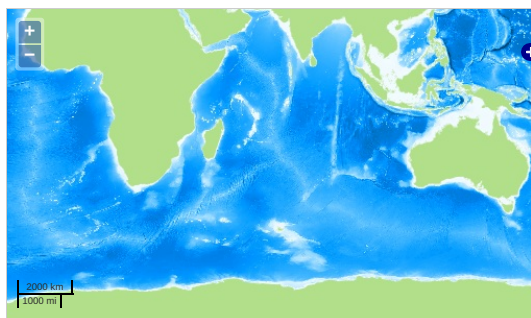
Data Policy: [JAMSTEC](#)

Observation Items: Temperature, Salinity, Dissolved oxygen

Science Keywords:

OCEANS > OCEAN CHEMISTRY > OXYGEN  
OCEANS > SALINITY/DENSITY > SALINITY  
OCEANS > OCEAN > SEA SURFACE  
OCEANS TEMPERATURE TEMPERATURE

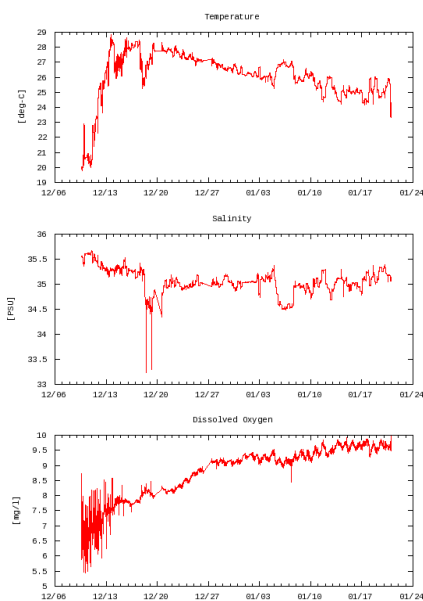
### Observation Map



— ... Observation Line — ... Navigation ● ... Observation, Dive Point, Hole

### Figures

MR03-K04 Leg5: Underway Thermosalino Graph



### Data List

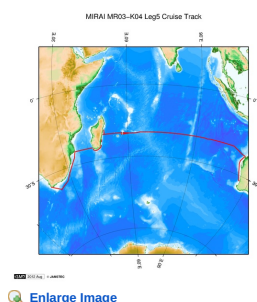
[Add to Basket](#)

☐ File names

<input type="checkbox"/>	20031209.dat
<input type="checkbox"/>	20031210.dat
<input type="checkbox"/>	20031211.dat
<input type="checkbox"/>	20031212.dat
<input type="checkbox"/>	20031213.dat
<input type="checkbox"/>	20031214.dat
<input type="checkbox"/>	20031215.dat
<input type="checkbox"/>	20031216.dat
<input type="checkbox"/>	20031217.dat
<input type="checkbox"/>	20031218.dat
<input type="checkbox"/>	20031219.dat
<input type="checkbox"/>	20031220.dat
<input type="checkbox"/>	20031221.dat
<input type="checkbox"/>	20031222.dat
<input type="checkbox"/>	20031223.dat
<input type="checkbox"/>	20031224.dat

File names
20031225.dat
20031226.dat
20031227.dat
20031228.dat
20031229.dat
20031230.dat
20031231.dat
20040101.dat
20040102.dat
20040103.dat
20040104.dat
20040105.dat
20040106.dat
20040107.dat
20040108.dat
20040109.dat
20040110.dat
20040111.dat
20040112.dat
20040113.dat
20040114.dat
20040115.dat
20040116.dat
20040117.dat
20040118.dat
20040119.dat
20040120.dat
20040121.dat
ex_read.f (Sample Program)

#### Related Information



#### MR03-K04 Leg5

Ship Name: MIRAI  
 Period: 2003-12-09 - 2004-01-24  
 Chief Scientist: Masao Fukasawa (JAMSTEC)  
 Project Name: [Blue Earth Global Expedition 2003, POST-WOCE Hydrography]

[Enlarge Image](#)

#### Update History

2017-06-29	An observation data was registered.
2017-04-11	An observation data was registered.
2014-07-24	An observation data was registered.
2014-03-08	An observation data was registered.
2012-12-25	An observation data was registered.

#### JAMSTEC

Site Policy  
 Privacy Policy  
 Application for Data and Samples  
 Data Policy  
 What's New  
 Update History  
 Feeds

#### Lists

Publication List  
 Amount of Public Info.  
 Data  
 Map Search  
 Data Tree  
 Detailed Search

#### Information of the Ships

NATSUSHIMA  
 KAIYO  
 YOKOSUKA  
 MIRAI  
 KAIREI  
 CHIKYU  
 KAIMEI  
 SHINSEI MARU  
 HAKUHO MARU

#### Information of the Submersibles

KAIKO  
 SHINKAI 2000  
 SHINKAI 6500  
 DEEP TOW  
 HYPER-DOLPHIN  
 URASHIMA  
 YOKOSUKA DEEP TOW  
 6K Camera DEEP TOW  
 6K Sonar DEEP TOW  
 KM-ROV  
 POWER GRAB  
 SAMPLER (SHELL)  
 POWER GRAB  
 SAMPLER (CLOW)  
 BMS

#### Go to a Cruise Information

Cruise ID:

#### Go to a Dive Information

Dive ID: