

MIRAI MR12-05 Leg3 Underway Thermosalinograph

Last Modified: 2017-04-11

[ReadMe](#) [Observation Data](#) [Data Format](#)

Cruise ID: [MR12-05 Leg3](#)

Underway Thermosalinograph: Processed (PI)

Data Policy: [JAMSTEC](#)

Observation Items: Temperature, Salinity, Dissolved oxygen, Fluorescence, PAR, Chlorophyll

Science Keywords:

OCEANS > OCEAN CHEMISTRY > OXYGEN
OCEANS > OCEAN CHEMISTRY > SALINITY
OCEANS > OCEAN CHEMISTRY > CHLOROPHYLL
OCEANS > SALINITY/DENSITY > SALINITY
OCEANS > OCEAN OPTICS > PHOTOSYNTHETICALLY ACTIVE RADIATION
OCEANS > OCEAN TEMPERATURE > SEA SURFACE TEMPERATURE
OCEANS > OCEAN OPTICS > FLUORESCENCE

Cruise Report

http://www.godac.jamstec.go.jp/catalog/data/doc_catalog/media/MR12-05_leg1-3_all.pdf

For Using Data

Principal Investigator

Hiroshi Uchida (JAMSTEC)

Use Constraints

See [Terms and Conditions](#) about constrain of use.

Data Citation

See [Terms and Conditions](#) about data citation.

Instrument

Instrument:

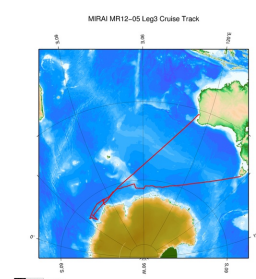
Continuous sea surface water monitoring system (MR10-04 Leg1 - MR14-02)



Overview

Please see the [Data book](#) for details of data.

Related Information



[Enlarge Image](#)

MR12-05 Leg3

Ship Name: MIRAI

Period: 2013-01-05 - 2013-02-15

Chief Scientist: Hiroshi Uchida (JAMSTEC)

Proposal ▶ WOCE-revisit in the western Pacific and Southern oceans

Title:

Update History

2017-04-11	An observation data was registered.
2015-05-31	An observation data was registered.
2014-04-09	An observation data was registered.

JAMSTEC
[Site Policy](#)
[Privacy Policy](#)
[Application for Data and Samples](#)
[Data Policy](#)
[What's New](#)
[Update History](#)
[Feeds](#)

Lists
[Publication List](#)
[Amount of Public Info.](#)
Data
[Map Search](#)
[Data Tree](#)
[Detailed Search](#)

Information of the Ships
NATSUSHIMA
KAIYO
YOKOSUKA
MIRAI
KAIREI
CHIKYU
KAIMEI
SHINSEI MARU
HAKUHO MARU

Information of the Submersibles
KAIKO
SHINKAI 2000
SHINKAI 6500
DEEP TOW
HYPER-DOLPHIN
URASHIMA
YOKOSUKA DEEP TOW
6K Camera DEEP TOW
6K Sonar DEEP TOW
KM-ROV
POWER GRAB
SAMPLER (SHELL)
POWER GRAB
SAMPLER (CLOW)
BMS

Go to a Cruise Information

Cruise ID:

Go to a Dive Information

Dive ID:

MIRAI MR12-05 Leg3 Underway Thermosalinograph

Last Modified: 2017-04-11

[ReadMe](#) [Observation Data](#) [Data Format](#)

Cruise ID: **MR12-05 Leg3**

Underway Thermosalinograph: Processed (PI)

Data Policy: **JAMSTEC**

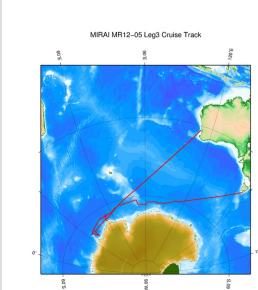
DATA Format

Column No.	Column Heading Mnemonic	Units Mnemonic	Reporting Precision FORTRAN Format	Comments
1	EXPCODE		A12	Expedition code
2	DATE		I8	Date (YYYYMMDD)
3	TIME	UTC	I4	Time (HHMM)
4	LATITUDE	DEG	F10.5	Latitude
5	LONGITUDE	DEG	F10.5	Longitude
6	SPEED	KNOT	F6.1	Ship speed
7	FLOW	L/MIN	F6.1	Flow rate
8	INTAKE-TEMPERATURE	ITS-90	F9.4	Temperature of bottom of the ship (SBE 38)
9	INTAKE-TEMPERATURE_FLAG		I1	see flag definition below
10	TSG-TEMPERATURE	ITS-90	F9.4	Thermosalinograph temperature (SBE 45)
11	TSG-TEMPERATURE_FLAG		I1	see flag definition below
12	TSG-SALINITY	PSS-78	F9.4	Thermosalinograph salinity (SBE 45)
13	TSG-SALINITY_FLAG		I1	see flag definition below
14	SALINITY	PSS-78	F9.4	Sampled salinity
15	SALINITY_FLAG		I1	see flag definition below
16	TSG-OXYGEN	UMOL/KG	F9.2	Oxygen sensor RINKO-II
17	TSG-OXYGEN_FLAG		I1	see flag definition below
18	OXYGEN	UMOL/KG	F9.2	Sampled oxygen
19	OXYGEN_FLAG		I1	see flag definition below
20	FLUORESCENCE	RFU	F9.2	Fluorometer C3 (primary)
21	FLUORESCENCE_FLAG		I1	see flag definition below
22	TSG-CHLOROPHYLL-A	MG/CUM	F9.3	Chlorophyll-a estimated from the fluorometer
23	TSG-CHLOROPHYLL-A_FLAG		I1	see flag definition below
24	CHLOROPHYLL-A	MG/CUM	F9.2	Sampled chlorophyll-a
25	CHLOROPHYLL-A_FLAG		I1	see flag definition below
26	PAR	UE/SQM/S	F9.3	Photosynthetically Active Radiation measured at the navigation deck (18 m)
27	PAR_FLAG		I1	see flag definition below

Flag definition

- 1: not corrected
- 2: corrected for the sensor data or acceptable for the sampled data
- 3: questionable measurement
- 4: bad measurement
- 6: interpolated
- 8: low-pass filtered
- 9: missing data (missing value is -999)

Related Information



[Enlarge Image](#)

MR12-05 Leg3

Ship Name: MIRAI
Period: 2013-01-05 - 2013-02-15
Chief Scientist: Hiroshi Uchida (JAMSTEC)
Proposal ▶ WOCE-revisit in the western Pacific and Southern oceans
Title:

Update History

2017-04-11 An observation data was registered.
2015-05-31 An observation data was registered.
2014-04-09 An observation data was registered.

JAMSTEC
Site Policy
Privacy Policy
Application for Data and Samples
Data Policy
What's New
Update History

Lists
Publication List
Amount of Public Info.
Data
Map Search
Data Tree
Detailed Search

Information of the Ships
NATSUSHIMA
KAIYO
YOKOSUKA
MIRAI
KAIREI
CHIKYU

Information of the Submersibles
KAIKO
SHINKAI 2000
SHINKAI 6500
DEEP TOW
HYPER-DOLPHIN
URASHIMA

Go to a Cruise Information

Cruise ID:

Go to a Dive Information

Dive ID:

Feeds

KAIMEI
SHINSEI MARU
HAKUHO MARU

YOKOSUKA DEEP TOW
6K Camera DEEP TOW
6K Sonar DEEP TOW
KM-ROV
POWER GRAB
SAMPLER (SHELL)
POWER GRAB
SAMPLER (CLOW)
BMS

Copyright 2011 Japan Agency for Marine-Earth Science and
Technology



JAMSTEC

国立研究開発法人
海洋研究開発機構
JAPAN AGENCY FOR MARINE-EARTH SCIENCE AND TECHNOLOGY

MIRAI MR12-05 Leg3 Underway Thermosalinograph

Last Modified: 2017-04-11

[ReadMe](#) [Observation Data](#) [Data Format](#)

Cruise ID: [MR12-05 Leg3](#)

Underway Thermosalinograph: Processed (PI)

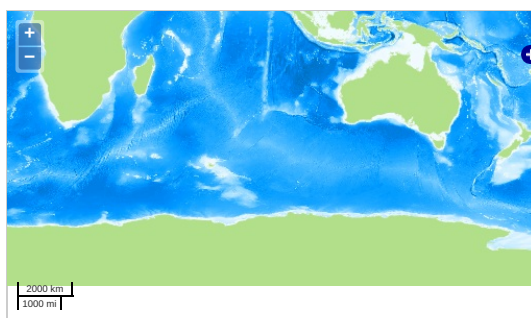
Data Policy: [JAMSTEC](#)

Observation Items: Temperature, Salinity, Dissolved oxygen, Fluorescence, PAR, Chlorophyll

Science Keywords:

OCEANS > OCEAN CHEMISTRY > OXYGEN
OCEANS > OCEAN CHEMISTRY > SALINITY
OCEANS > OCEAN CHEMISTRY > CHLOROPHYLL
OCEANS > SALINITY/DENSITY > SALINITY
OCEANS > OCEAN OPTICS > PHOTOSYNTHETICALLY ACTIVE RADIATION
OCEANS > OCEAN TEMPERATURE > SEA SURFACE TEMPERATURE
OCEANS > OCEAN OPTICS > FLUORESCENCE

Observation Map



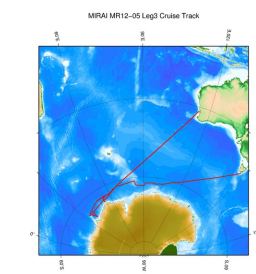
— ... Observation Line — ... Navigation ● ... Observation, Dive Point, Hole

Data List

File names

☐ 49NZ20130106_tsg.csv

Related Information



[Enlarge Image](#)

MR12-05 Leg3

Ship Name: MIRAI
Period: 2013-01-05 - 2013-02-15
Chief Scientist: Hiroshi Uchida (JAMSTEC)
Proposal ▶ WOCE-revisit in the western Pacific and Southern oceans
Title:

Update History

2017-04-11	An observation data was registered.
2015-05-31	An observation data was registered.
2014-04-09	An observation data was registered.

JAMSTEC
Site Policy
Privacy Policy
Application for Data and Samples
Data Policy
What's New
Update History
Feeds

Lists
Publication List
Amount of Public Info.
Data
Map Search
Data Tree
Detailed Search

Information of the Ships
NATSUSHIMA
KAIYO
YOKOSUKA
MIRAI
KAIREI
CHIKYU
KAIMEI
SHINSEI MARU
HAKUHO MARU

Information of the Submersibles
KAIKO
SHINKAI 2000
SHINKAI 6500
DEEP TOW
HYPER-DOLPHIN
URASHIMA
YOKOSUKA DEEP TOW
6K Camera DEEP TOW
6K Sonar DEEP TOW
KM-ROV
POWER GRAB
SAMPLER (SHELL)
POWER GRAB
SAMPLER (CLOW)
BMS

Go to a Cruise Information

Cruise ID:

Go to a Dive Information

Dive ID: